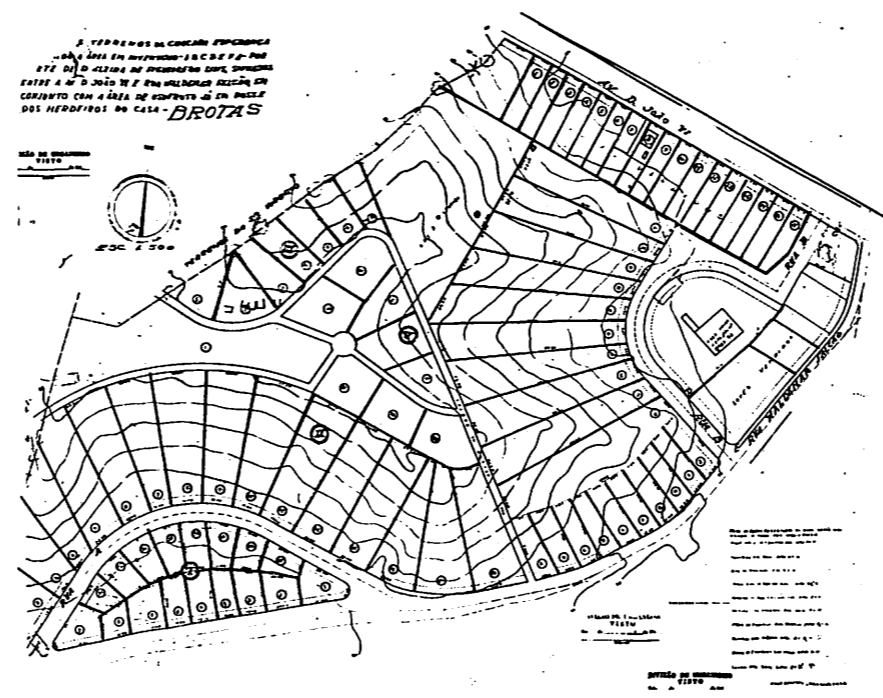


CHÁCARA COUTOS
 João, Mário, Luis M. de A. Couto

PREFEITURA DA CIDADE DO SALVADOR - OCEPLAN - inventario de loteamentos - esc. 1:5000

processo nº 3055/40
 decreto nº Em 30/07/40
 tac LV-I, FL-59

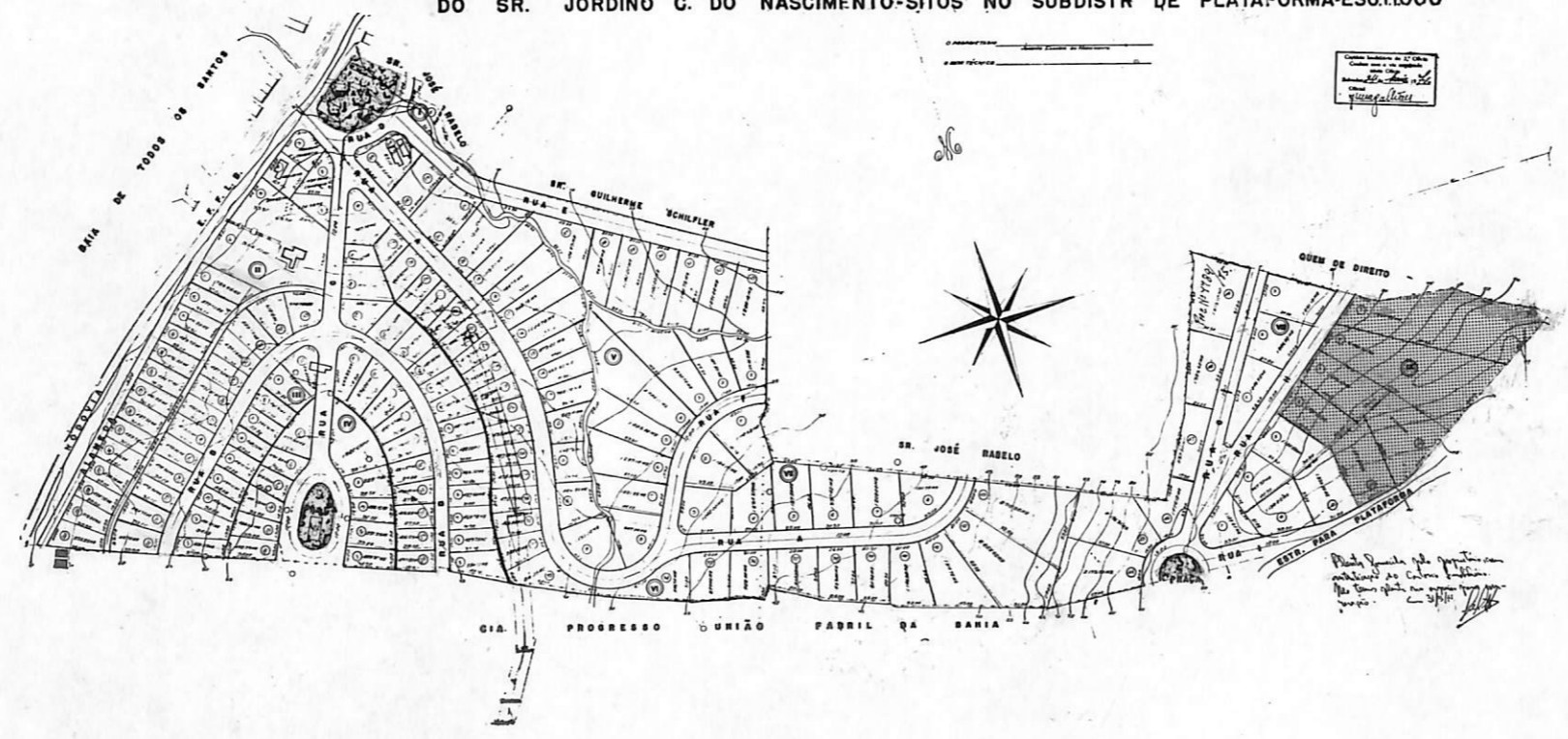
Lotes Caucionados



CHÁCARA ESPERANÇA
Herdeiros de Alzira Figueiredo Lins





processo nº S/R _____
 decreto nº S/R _____
 tac S/R _____

LOTEAMENTO DOS TERRENOS DA CHÁCARA ITACARANHA DE PROPRIEDADE DO SR. JORDINO C. DO NASCIMENTO - SÍTOS NO SUBDISTR. DE PLATAFORMA-ESC. 1:5000




CHÁCARA ITACARANHA
 Jordino C. do Nascimento

processo nº 30826/56
 decreto nº 1886/58, 1923/58, 2009/59



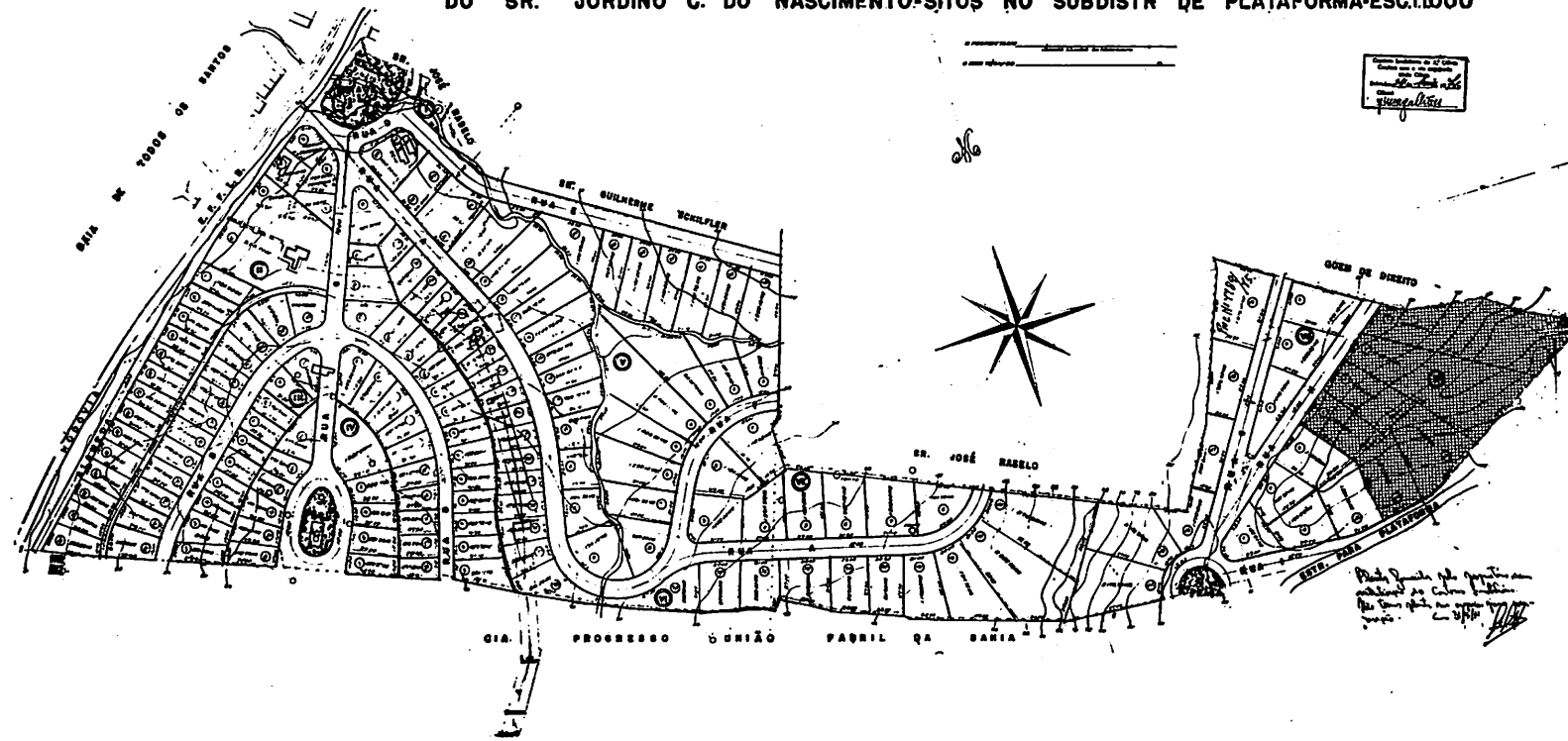
Escola



Verde

Lotes Caucionados

LOTEAMENTO DOS TERRENOS DA CHÁCARA ITACARANHA DE PROPRIEDADE DO SR. JORDINO C. DO NASCIMENTO-SITOS NO SUBDISTR. DE PLATAFORMA-ESCALHOO








CHÁCARA ITACARANHA
Jordino C. do Nascimento

PREFEITURA DA CIDADE DO SALVADOR - OCEPLAN - inventario de loteamentos - esc. 1:5000

processo nº 30826/56

decreto nº 1886/58, 19 23/58, 2009/59


tar 02/07/58 a 02/07/59



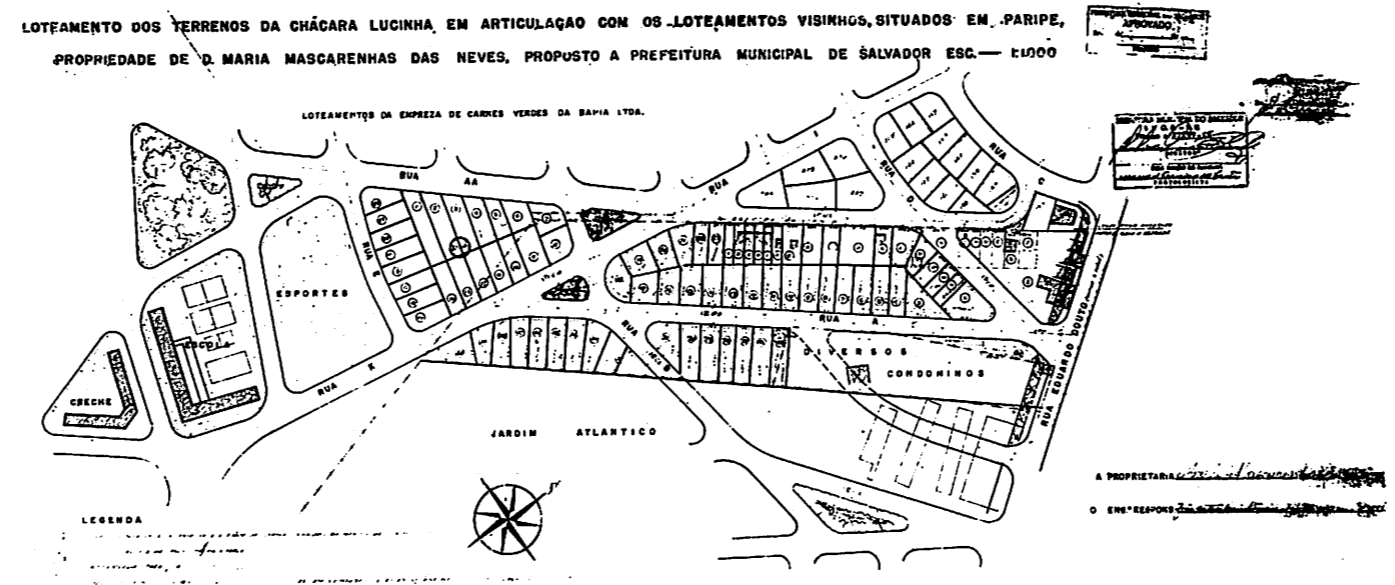
Escola



Verde



Lotes Caucionados



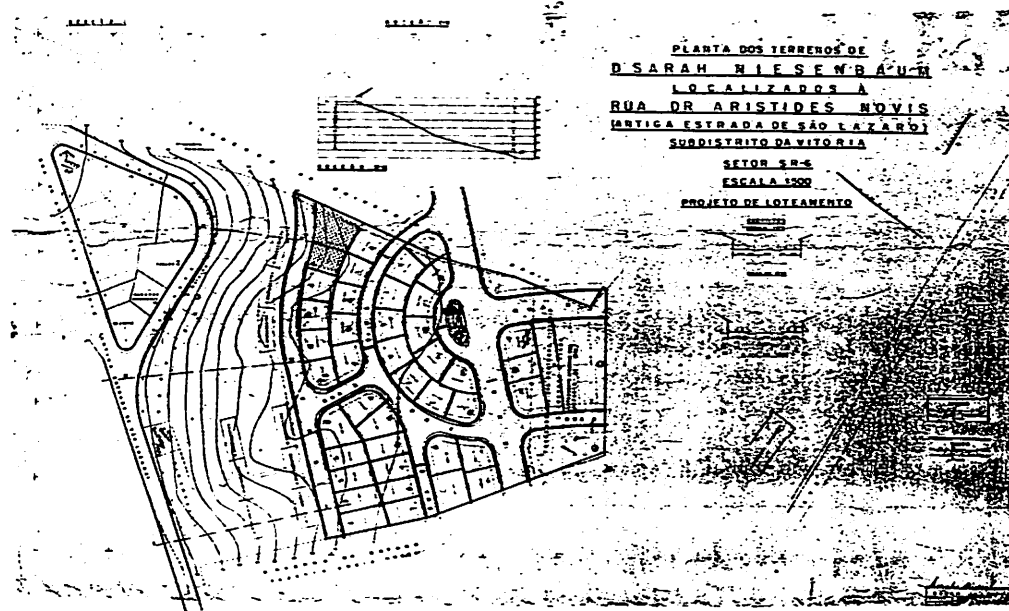
CHÁCARA LUCINHA
 Maria Mascarenhas das Neves

PREFEITURA DA CIDADE DO SALVADOR - OCEPLAN - inventario de loteamentos - esc. 1:5000

processo nº 33889/58
 decreto nº S/R
 tac S/R

<input type="checkbox"/>	<input type="checkbox"/>	<input type="checkbox"/>
<input type="checkbox"/>	<input type="checkbox"/>	<input type="checkbox"/>
<input type="checkbox"/>	<input type="checkbox"/>	<input type="checkbox"/>




Verde

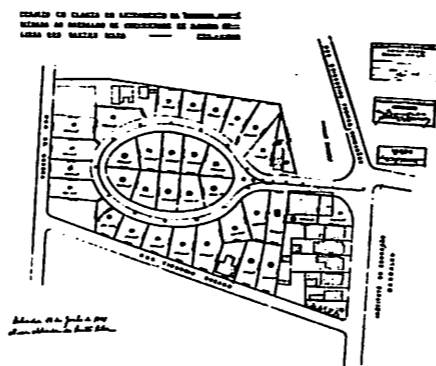


CHÁCARA LUZIA
Sarah Niesenbaum

PREFEITURA DA CIDADE DO SALVADOR - OCEPLAN - inventario de loteamentos - esc. 1:5000

processo nº 589/48 - 34867/54
decreto nº 13/07/48 - e 1464 de 26/08/55
tac LV-1, FL-96 LV-2, FL-153

 Verde

 Lotes Caucionados (30e 31)

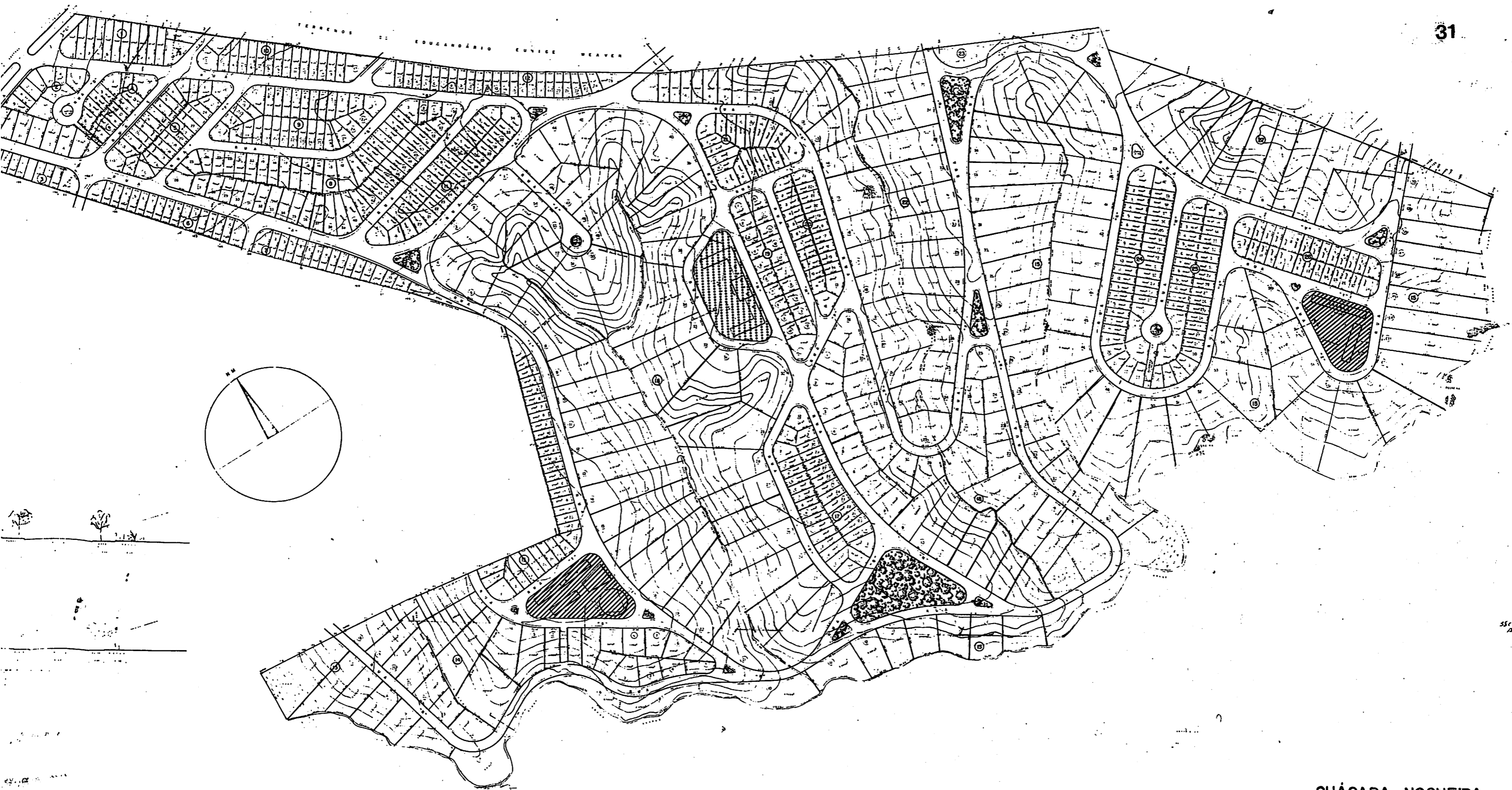


CHÁCARA MARIÁ
 Maria Arlinda Santos Silva

PREFEITURA DA CIDADE DO SALVADOR - OCEPLAN - inventario de loteamentos - esc. 1:5000

processo nº 35031/56 - 37230/57
 decreto nº Em nov/55, abr/59, 1988/59
 tac D.O. de 03/05/59, 28/06/60

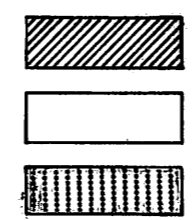
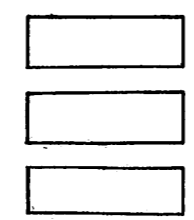
<input type="text"/>	<input type="text"/>	<input type="text"/>
<input type="text"/>	<input type="text"/>	<input type="text"/>
<input type="text"/>	<input type="text"/>	<input type="text"/>




CHÁCARA NOGUEIRA
José Rodrigues Nogueira

PREFEITURA DA CIDADE DO SALVADOR - OCEPLAN - inventario de loteamentos - esc. 1:5000

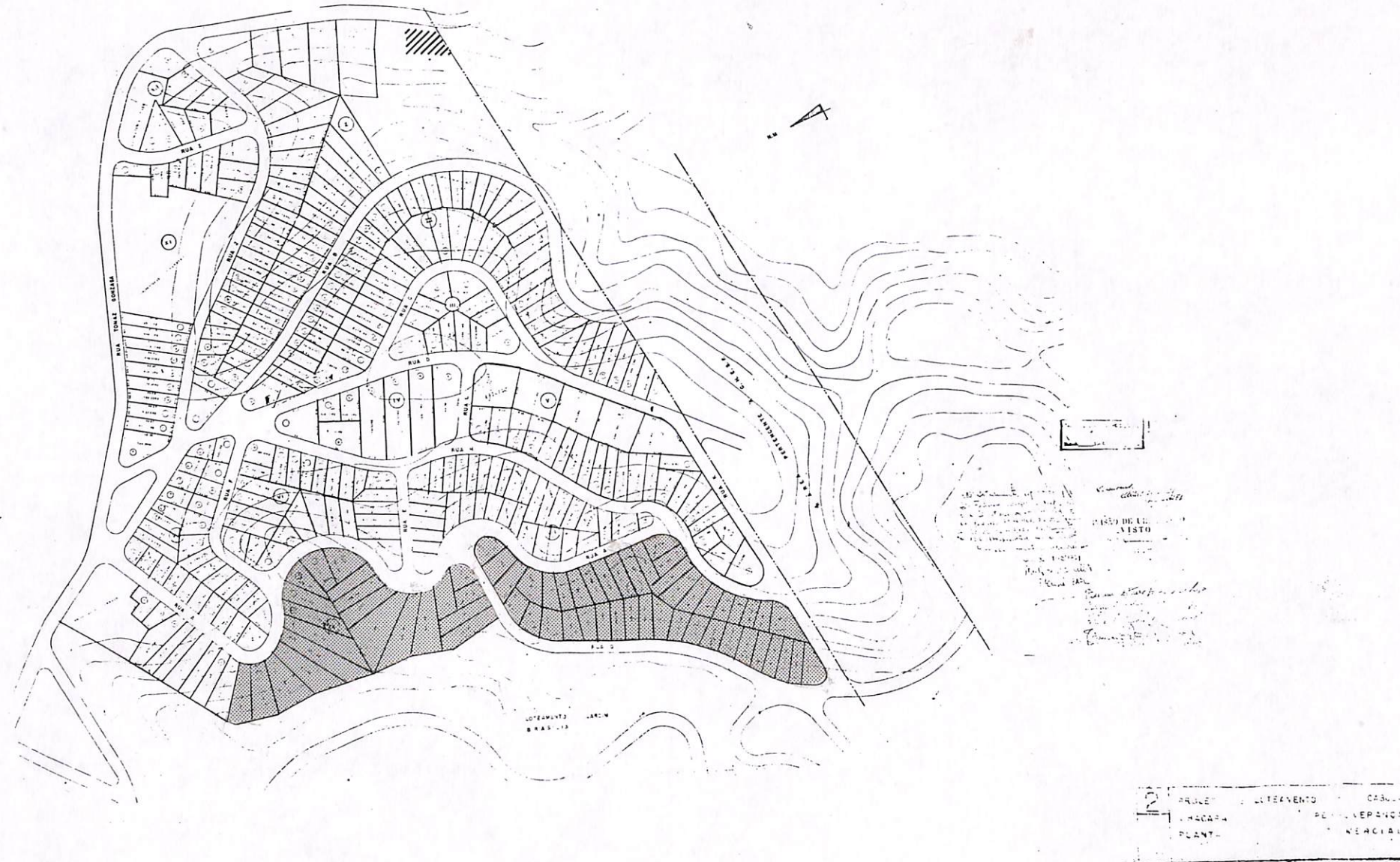
processo nº 38001/61
decreto nº S/R
tac S/R



Escola
Abastecimento




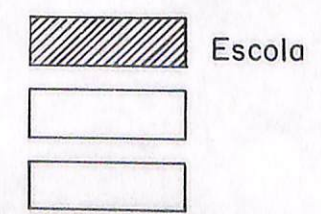

Verde



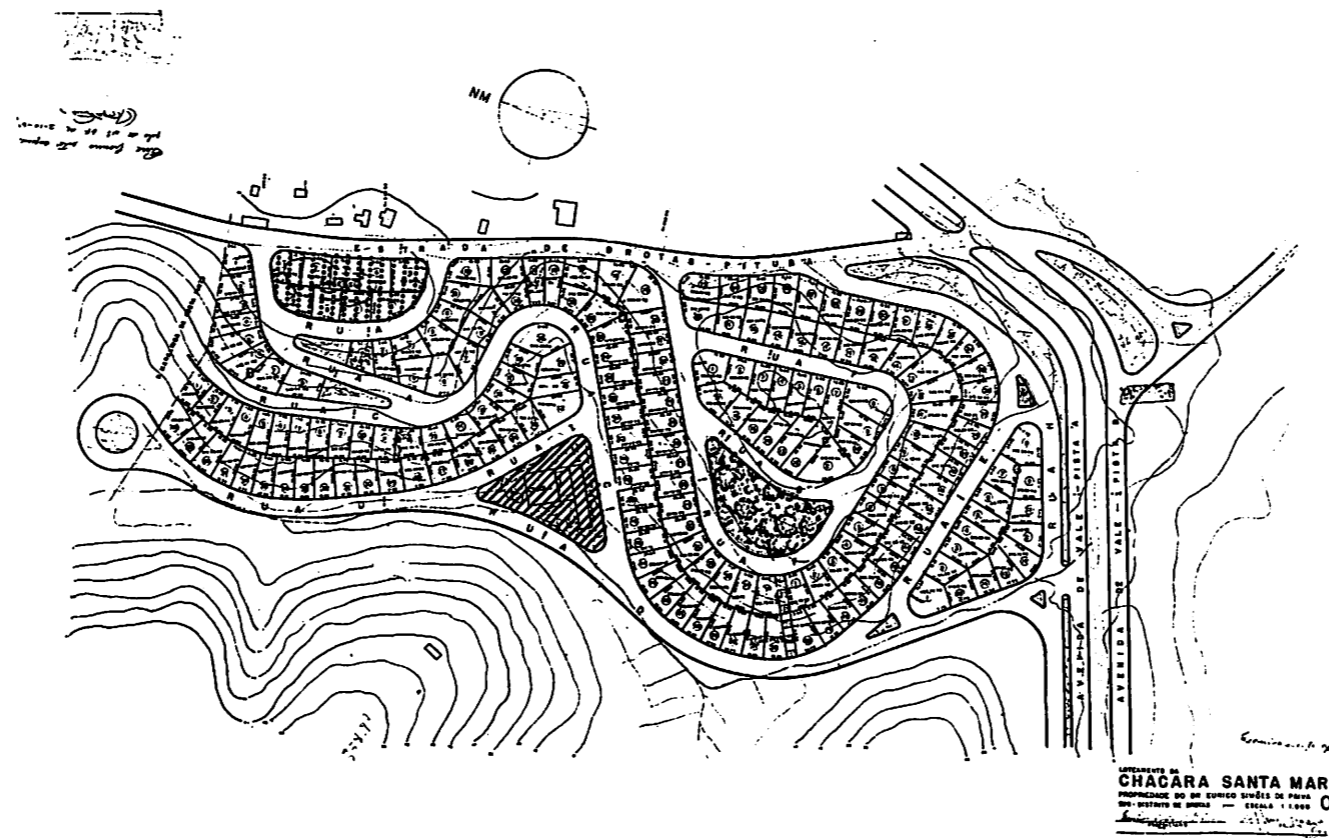
CHÁCARA PERSEVERANÇA
Ernani P. Lago e outros

PREFEITURA DA CIDADE DO SALVADOR - OCEPLAN - inventario de loteamentos - esc. 1:5000

processo nº 34409/67
decreto nº 28/03/68
tac LV - 3, FL- 17 e 18




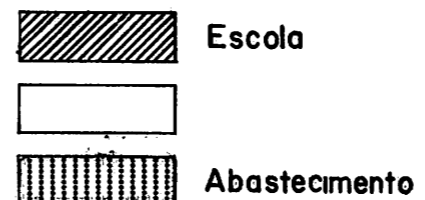
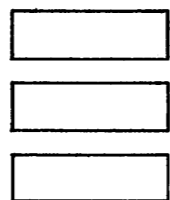
Lotes Cauçionados
(10a 31 QIX, 1a 43 QX)

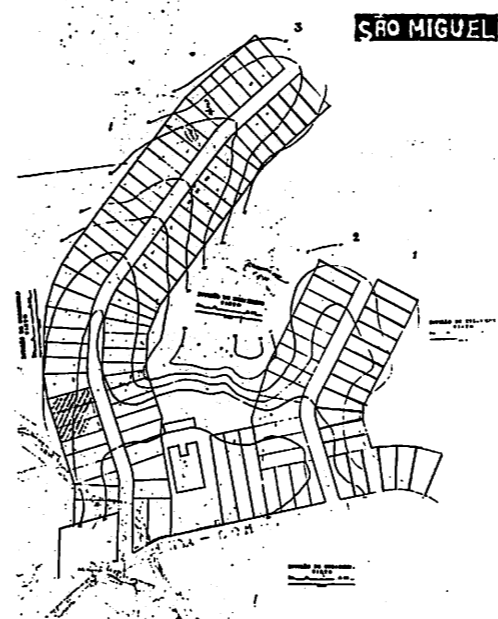


CHÁCARA STA. MARIA
Eurico Simões de Paiva

PREFEITURA DA CIDADE DO SALVADOR - OCEPLAN - inventario de loteamentos - esc. 1:5000

processo nº 33.018/61
 decreto nº S/R
 tac D.O. 14/8/73





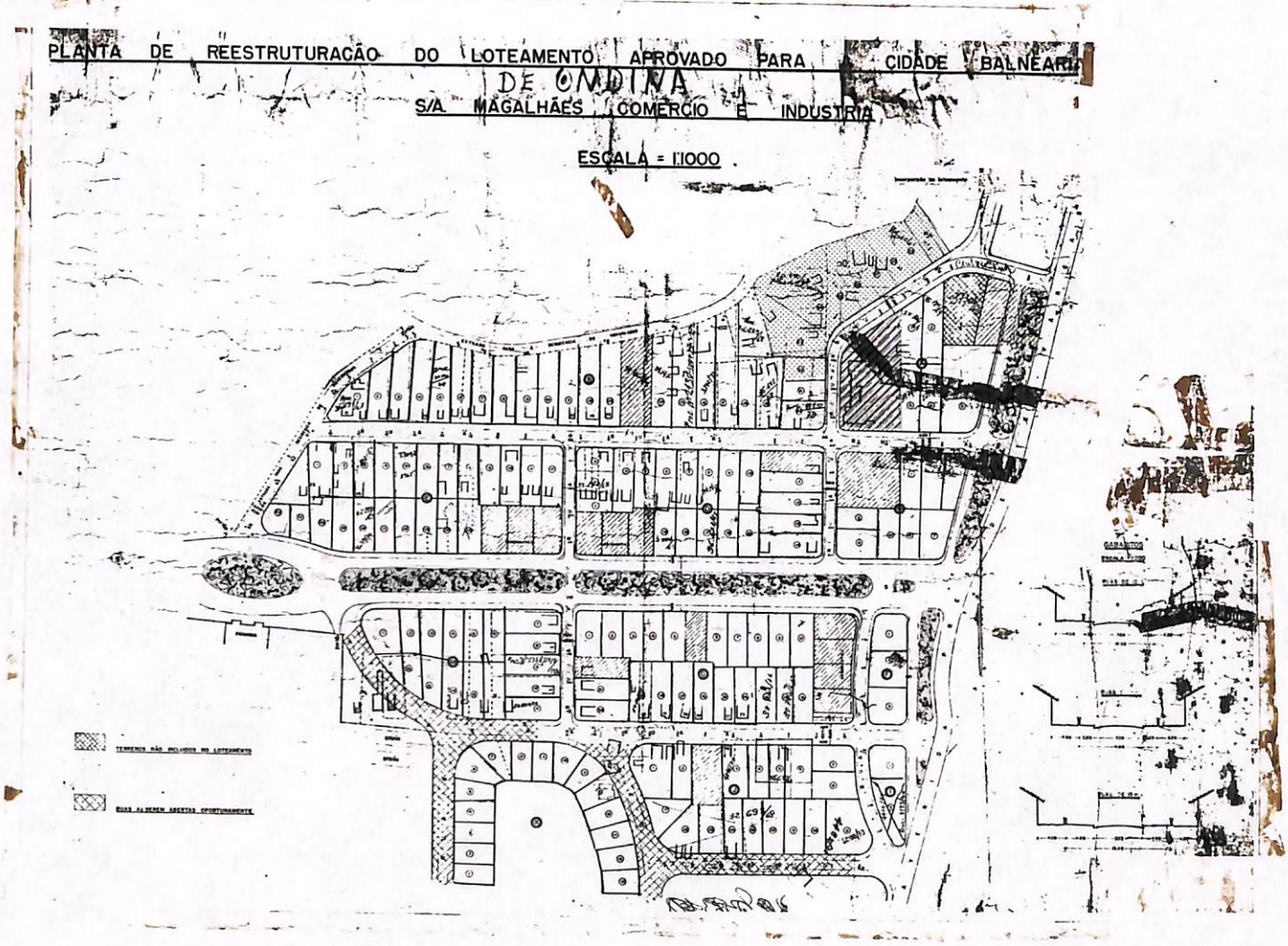
CHÁCARA SÃO MIGUEL
Idália de Aguiar

PREFEITURA DA CIDADE DO SALVADOR - OCEPLAN - inventario de loteamentos - esc. 1:5000

processo nº 3519/32

decreto nº Em out/35










tac S/R



CIDADE BALNEARIA DE ONDINA
S/A Magalhães Com e Ind.

PREFEITURA DA CIDADE DO SALVADOR - OCEPLAN - inventario de loteamentos - esc. 1:5000

processo nº S/R, 18721/50, 16816/50
decreto nº Em 09/04/32, Nº 1029/52
tac LV-1, FL-2 LV-2, FL- 123, 123A

	 Escola	 Verde
		
		 Lotes Caucionados (22 a 32 QB)

LIMITE COM JARDIM ENCANTAMENTO

DR. EDUARDO

CIDADE BALNEÁRIA

Lote

... DA CIDADE DO SALVADOR - OCEPLAN - inventario de loteamentos

-  Escola
-  Saúde
-  Verde
-  Equipam












CIDADE BALNEÁRIA DE ITAPOÃ
Loteadora Garcia

PREFEITURA DA CIDADE DO SALVADOR - OCEPLAN - inventario de loteamentos - esc. 1:5000

processo nº 2002/56, 30891/61, 7086/76
decreto nº 1719/56, 2168/61, 3317/68
tac D.O. 16/03/57 LV.4 FL3

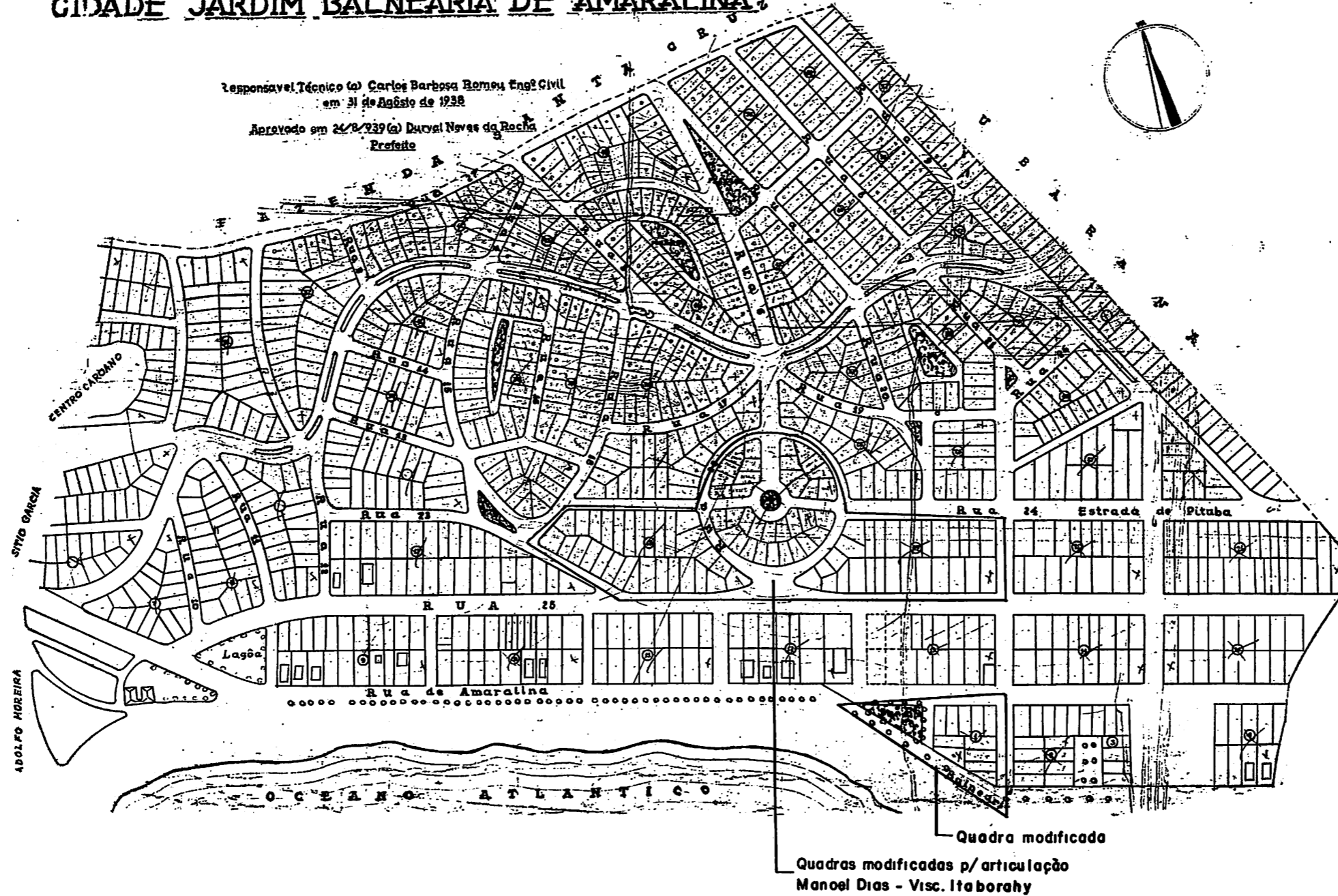


-  Escola
-  Saúde
-  Abastecimento
-  Verde
-  Equipamentos Comunitários
- 

COPIA DO PROJETO DA CIDADE JARDIM BALNEÁRIA DE AMARALINA

Responsável Técnico (a) Carlos Barbosa Romeu Eng. Civil
em 31 de Agosto de 1938

Aprovado em 24/8/1939 (a) Durval Neves da Rocha
Prefeito



CIDADE JARDIM BALNEÁRIA DE AMARALINA

Maria Amália Amaral

PREFEITURA DA CIDADE DO SALVADOR - OCEPLAN - inventario de loteamentos - esc. 1:5000

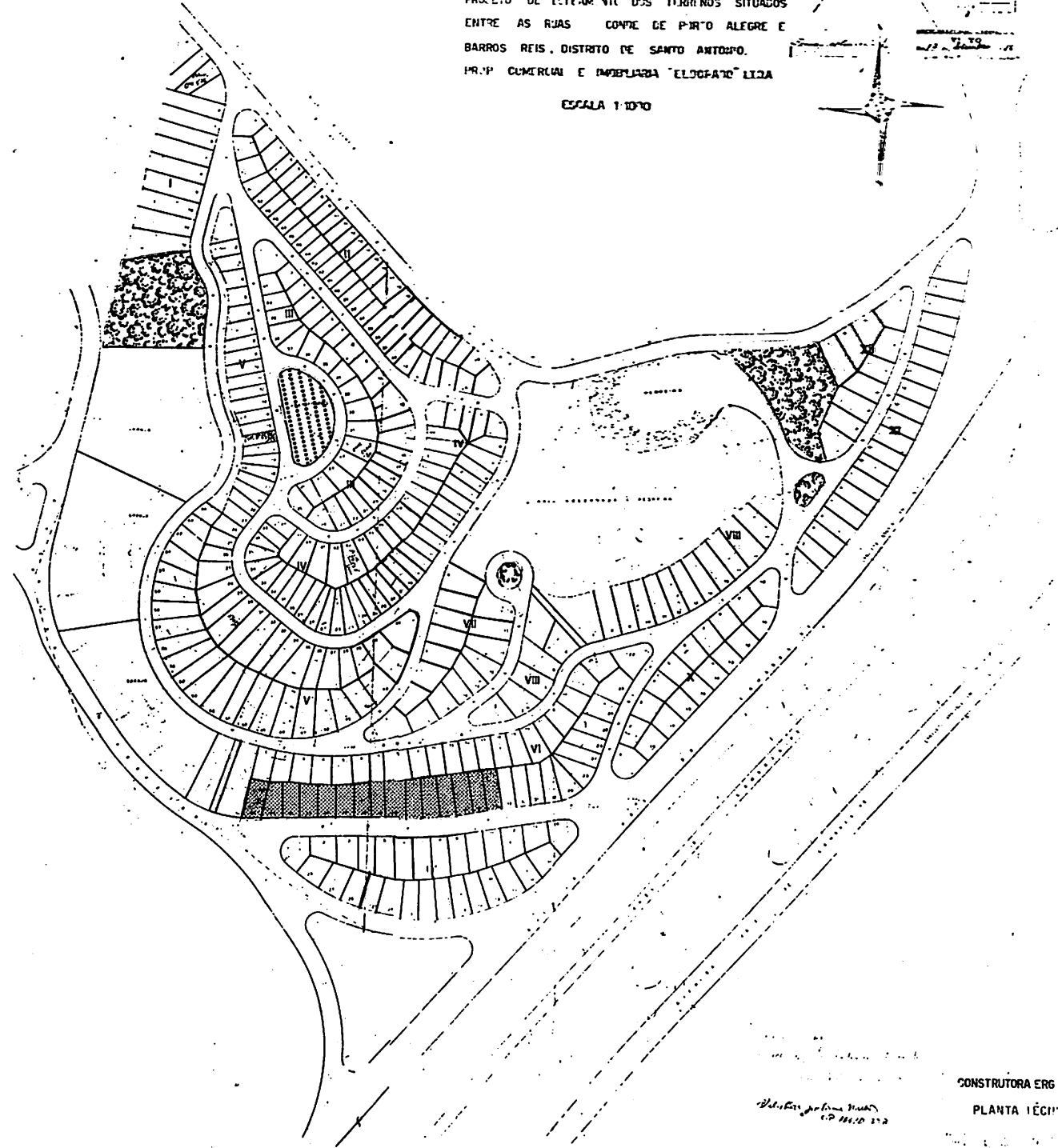
processo nº	2584/38, 8267/58, 0746/69, 4228/71
decreto nº	Em Mar./32, em Ago./39, 2001/59
tac	LV-I, FL-47 DO. 18/3/32, 6/9/33

 Verde

CIDADE JARDIM ELDORADO

PROJETO DE LOTEAMENTO DOS TERRENOS SITUADOS ENTRE AS RUAS COMTE DE PORTO ALEGRE E BARROS REIS, DISTRITO DE SANTO ANTONIO, PROP. COMERCIAL E IMOBILIARIA "ELDORADO" LTDA

ESCALA 1:1000



CONSTRUTORA ERG LTDA
PLANTA TÉCNICA

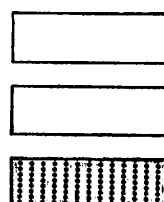

CIDADE JARDIM ELDORADO
Imobiliária Eldorado Ltda

PREFEITURA DA CIDADE DO SALVADOR - OCEPLAN - inventario de loteamentos - esc. 1:5000


processo nº 35778/55 - 32518/56 34029/58

decreto nº 1892/58 - 2 059/59

tac D.O. 18/03/58 e 14/12/60

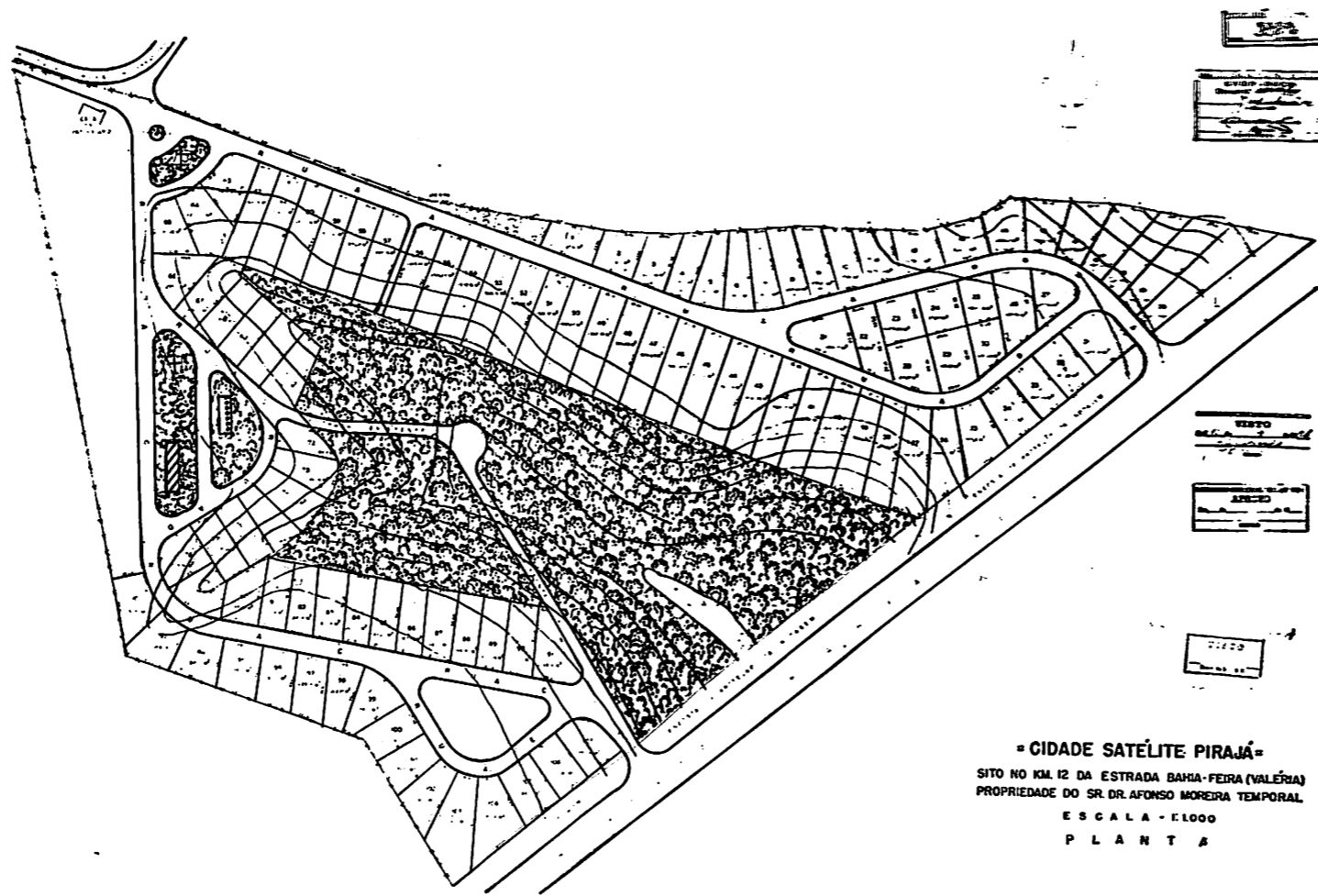


Abastecimento



Verde

Lotes Caucionados (3448,00)

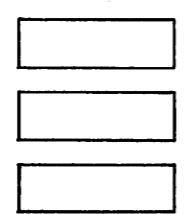








« CIDADE SATÉLITE PIRAJÁ »
 SITO NO KM. 12 DA ESTRADA BAHIA-FEIRA (VALÉRIA)
 PROPRIEDADE DO SR. DR. AFONSO MOREIRA TEMPORAL
 ESCALA - 1:1000
 P L A N T A

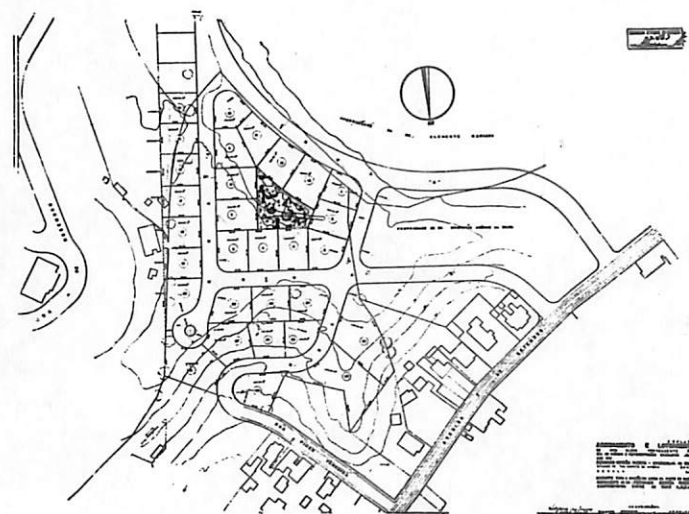
CIDADE SATÉLITE DE PIRAJÁ
 Afonso Moreira Temporal

PREFEITURA DA CIDADE DO SALVADOR - OCEPLAN - inventario de loteamentos - esc. 1:5000

processo nº 35056/54
 decreto nº S/R
 tac S/R



-  Escola
-  Saúde
-  Abastecimento
-  Verde
-  Equipamentos Comunitários
- 



CLEMENTE MARIANI
Comp. de Imo. Rep. S/A

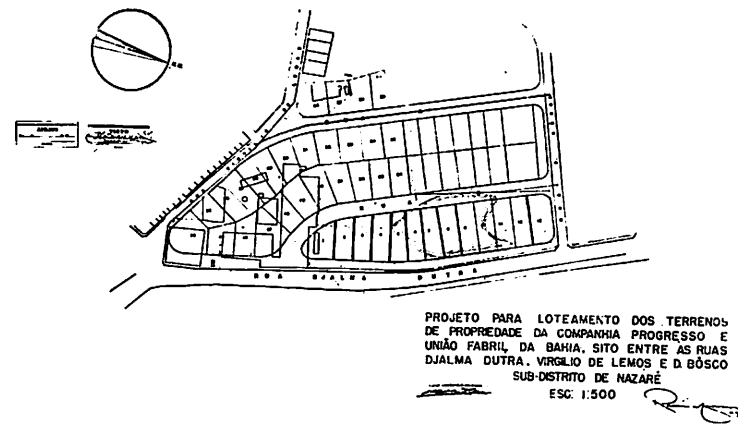
PREFEITURA DA CIDADE DO SALVADOR - OCEPLAN - inventario de loteamentos - esc. 1:5000

processo nº 33464/55, 37567/57, 36391/65

decreto nº S/R

tac S/R

Verde



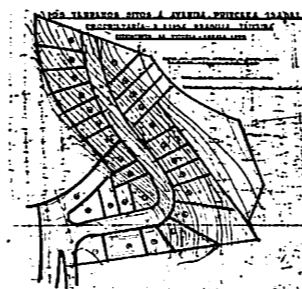
À RUA DJALMA DUTRA
Comp. Progresso e União Fabril

PREFEITURA DA CIDADE DO SALVADOR - OCEPLAN - inventario de loteamentos - esc. 1:5000

processo nº s/R _____

decreto nº s/R _____

tac s/R _____



À AV. PRINCESA ISABEL
Elisa Brasília Teixeira

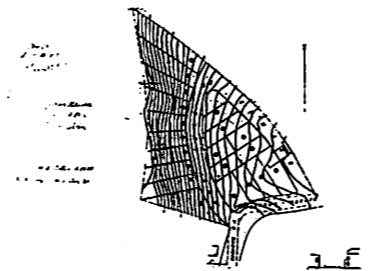
PREFEITURA DA CIDADE DO SALVADOR - OCEPLAN - inventario de loteamentos - esc. 1:5000

processo nº 3462/36

decreto nº Em 27/07/37

tae LV-1, FL-23

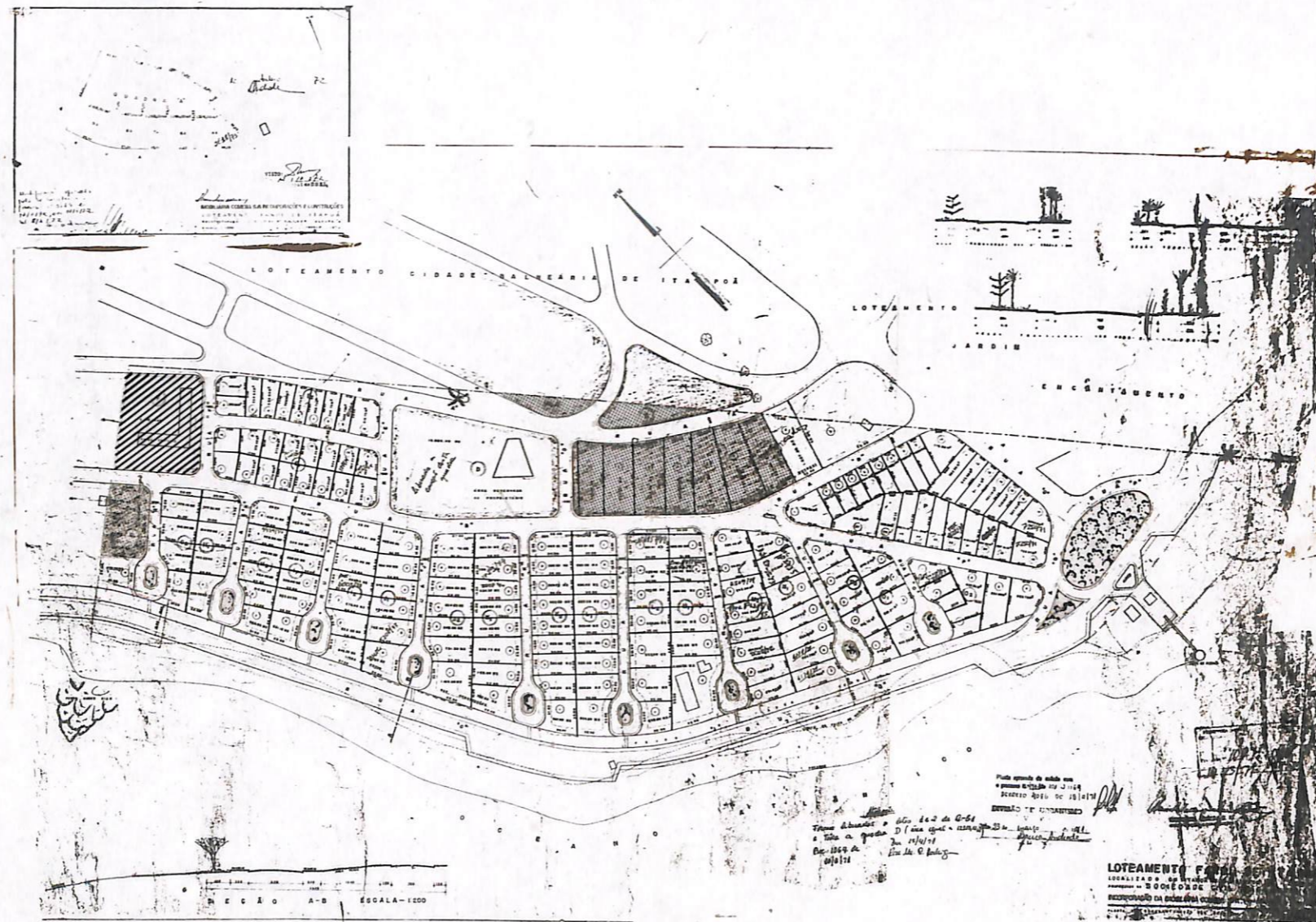
PROJETO DE ARRUAAMENTO
DE TERREÇO S/Nº DA RUA LUÍS DE CAMÕES - SALVADOR



À RUA LUÍS DE CAMÕES
Empresa Comercial de Imóveis

PREFEITURA DA CIDADE DO SALVADOR - OCEPLAN - inventario de loteamentos - esc. 1:5000




processo nº	S/R
decreto nº	Em nov/35
tac	S/R






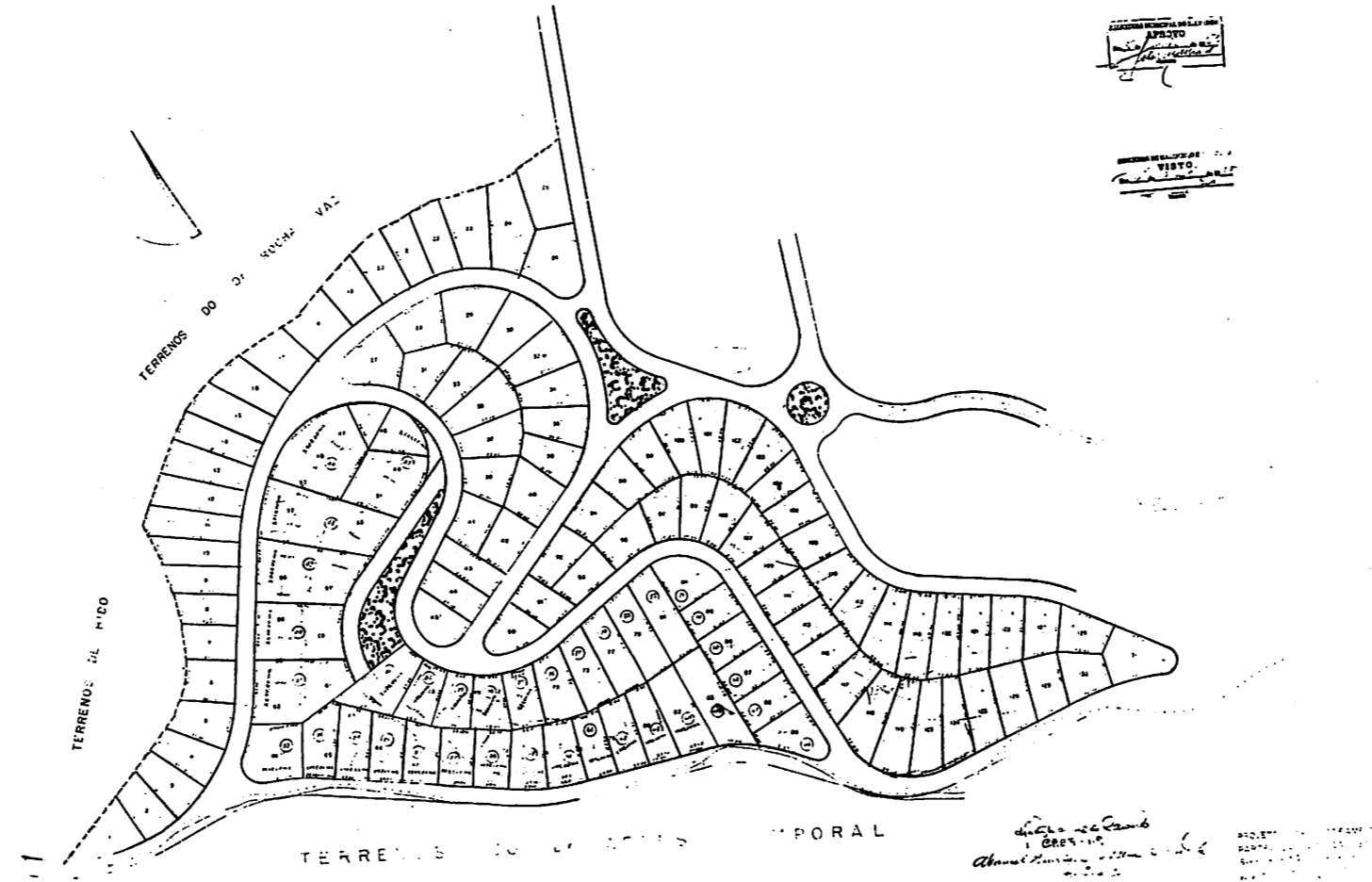
FAROL DE ITAPUÃ
 Sociedade Civil Magalhães Ltda. (Comeba)

PREFEITURA DA CIDADE DO SALVADOR - OCEPLAN - inventario de loteamentos - esc. 1:5000

processo nº 474-A/69
 decreto nº 4086/71
 tac LV-3, FL-13, D.O. 13/2/71, 9/1/74

 Escola



 Verde

 Lotes Caucionados (1 a 7 QA, QC e QD-lote único, QGI-lotes 1,2,3)




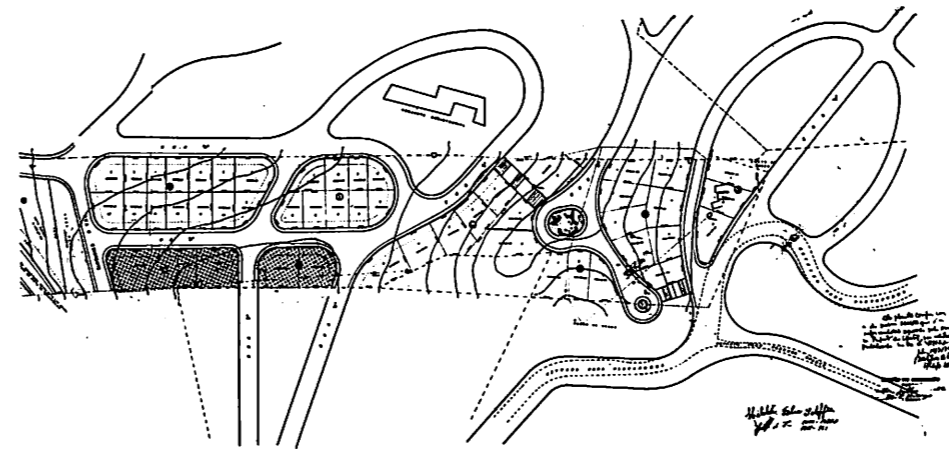
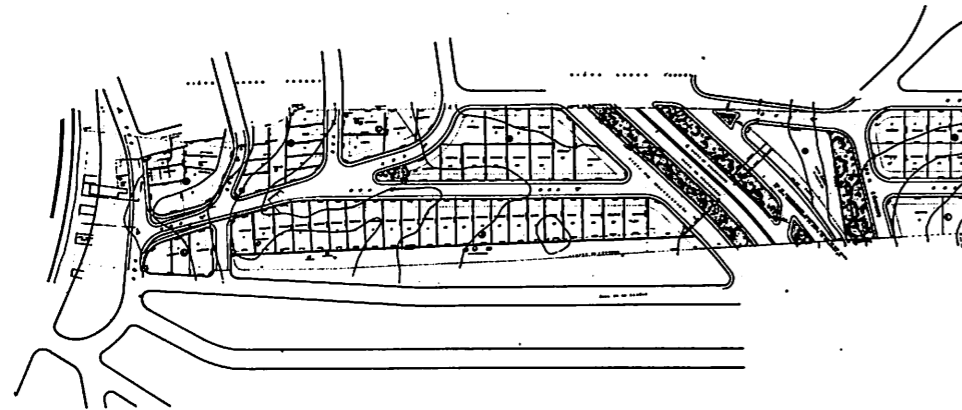
LOTEAMENTO DE PARTE DA FAZENDA BOM SUCESSO

Manoel M. Silva Barradas

PREFEITURA DA CIDADE DO SALVADOR - OCEPLAN - inventario de loteamentos - esc. 1:5000

processo nº S/R _____
 decreto nº Em abril / 55 _____
 tac S/R _____

 Verde





REFORMA - LOTEAMENTO FAZENDA COQUEIRO	
PROPOSTA Nº	1
PLANO Nº	2
DATA	
ASSINATURA	

FAZENDA COQUEIRO
Guilherme Scheffler Filho




PREFEITURA DA CIDADE DO SALVADOR - OCEPLAN - inventario de loteamentos - esc. 1:5000

processo nº 33970/60, 7043/71, 5766/72






 Verde

decreto nº Fev/72

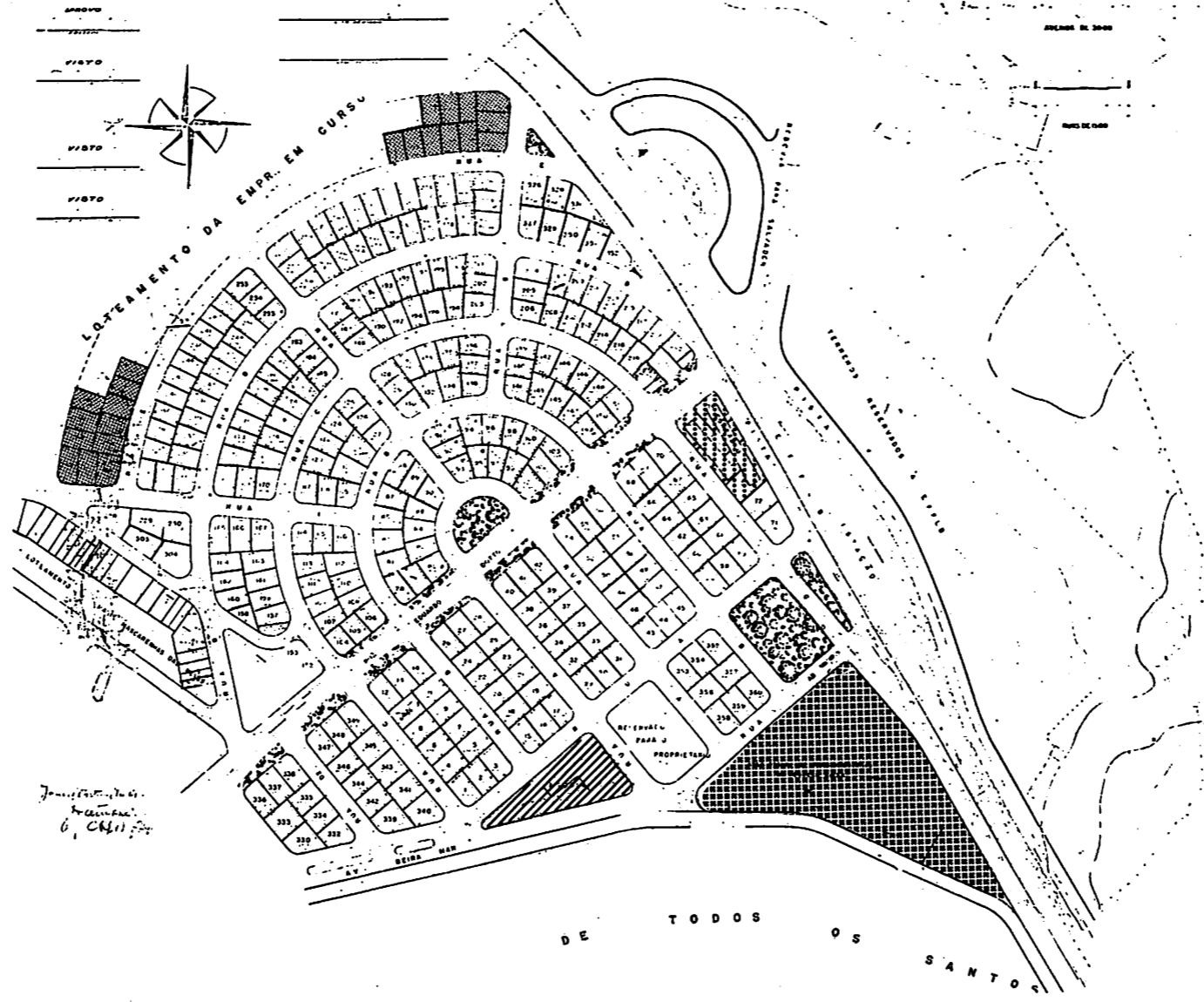


tac LV-3, FL-31



 Lotes Caucionados
(34 501-120K)




LOTEAMENTO DE PROPRIEDADE DA EMPRESA DE CARNES VERDES DA BARRA LTDA. SITUADO NO SUBURBIO DE PARIPE APROVADO PELA PREFEITURA COM MODIFICAÇÕES RESULTANTES DE ARTICULAÇÃO COM LOTEAMENTO DE TERCEIROS E ACRESCIMO DE UMA RUA — ESC. 1:1000









FAZ. MEIRELES
Emp. de carnes verdes
Planta parcial

PREFEITURA DA CIDADE DO SALVADOR - OCEPLAN - inventario de loteamentos - esc. 1:5000

processo nº 8201/50, 32579/59
 decreto nº 906/51
 tac LV-1, FL-109

 Indústria



 Escola

 Abastecimento

 Verde

 Lotes Caucionados (281 a 302)



6943
 18-3-67


1111-1111
 E. P. L.
 Coordenado
 11/11/67







11/11/67

FAZENDA MEIRELES II
 Emp. Carnes Verdes da Ba. Ltda.

PREFEITURA DA CIDADE DO SALVADOR - OCEPLAN - inventario de loteamentos - esc. 1:5000

processo n° 0943/69
 decreto n° S/R
 tac S/R

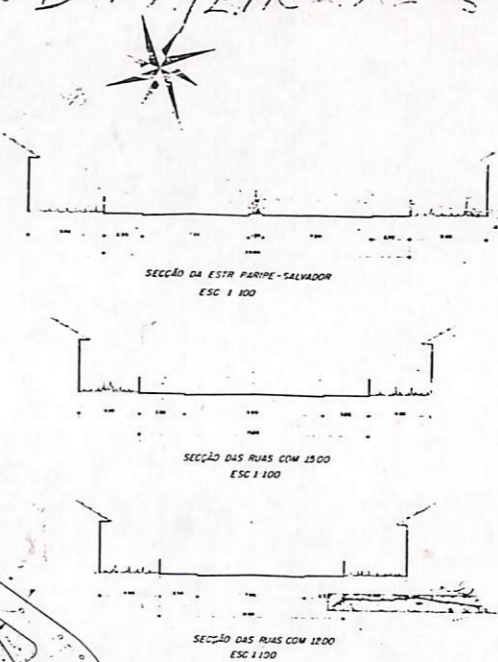
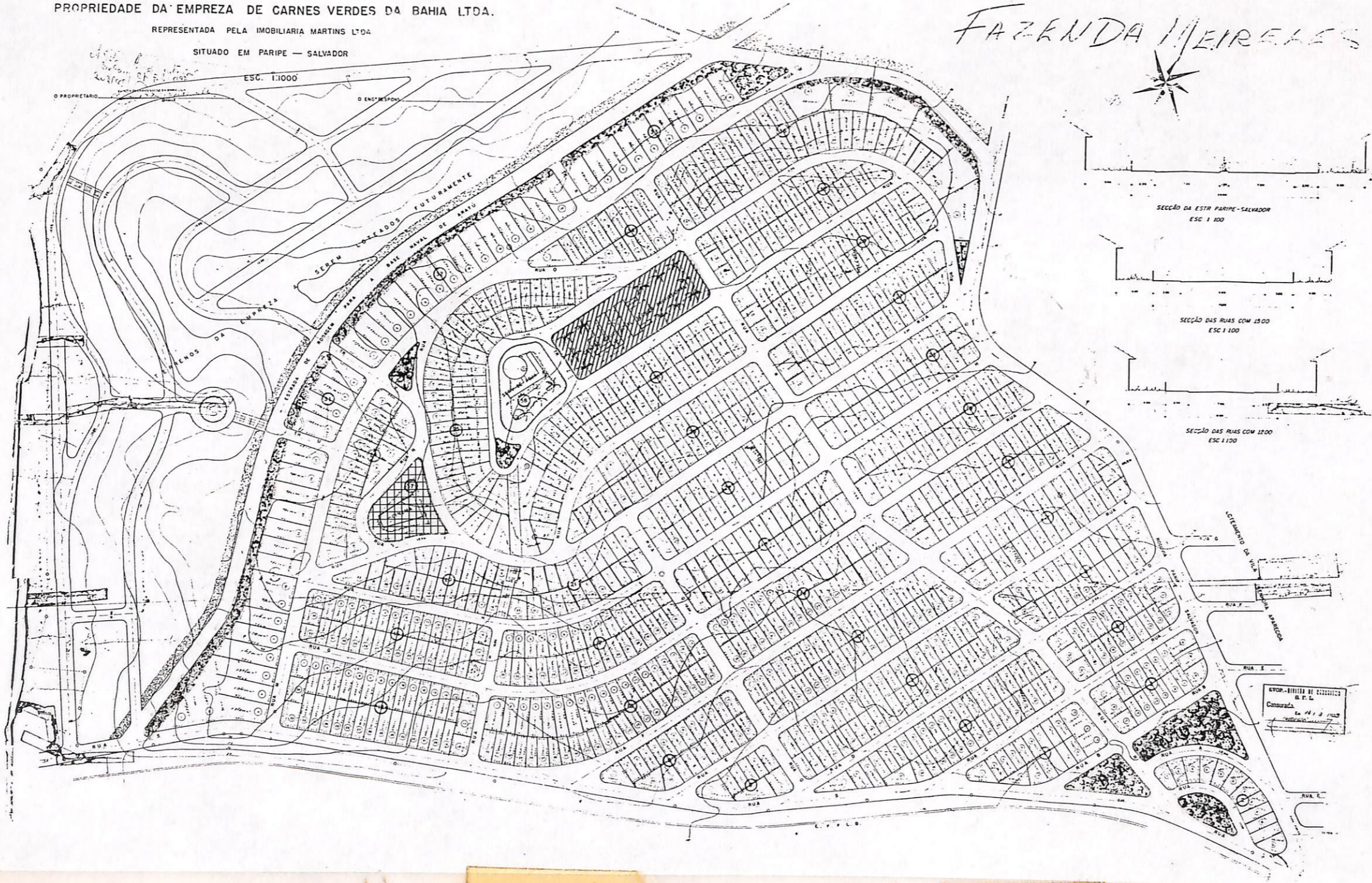


-  Escola
-  Verde
-  Saude
-  Equipamentos Comunitários
-  Abastecimento
- 

LOTEAMENTO IMAR
 PROPRIEDADE DA EMPRESA DE CARNES VERDES DA BAHIA LTDA.
 REPRESENTADA PELA IMOBILIARIA MARTINS LTDA.
 SITUADO EM PARIPE — SALVADOR

FAZENDA MEIRELES

49a

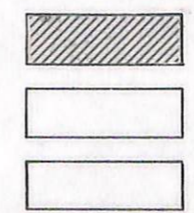



GYON-ARQUITETOS ASSOCIADOS
 R. P. L.
 Construção
 de 14.8.1968

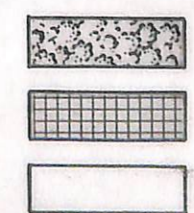
FAZENDA MEIRELES III (IMAR)
 Emp. Carnes Verdes da Ba. Ltda.

PREFEITURA DA CIDADE DO SALVADOR - OCEPLAN - inventario de loteamentos - esc. 1:5000

processo nº ... /1969
 decreto nº S/R
 tac S/R

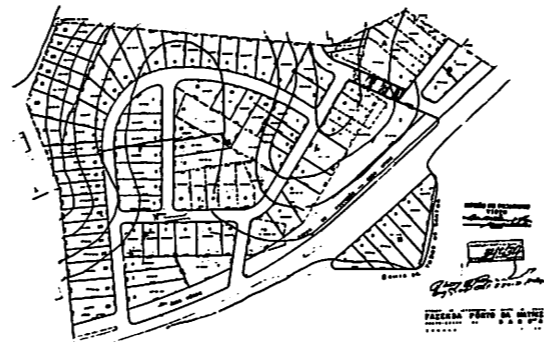


Escola



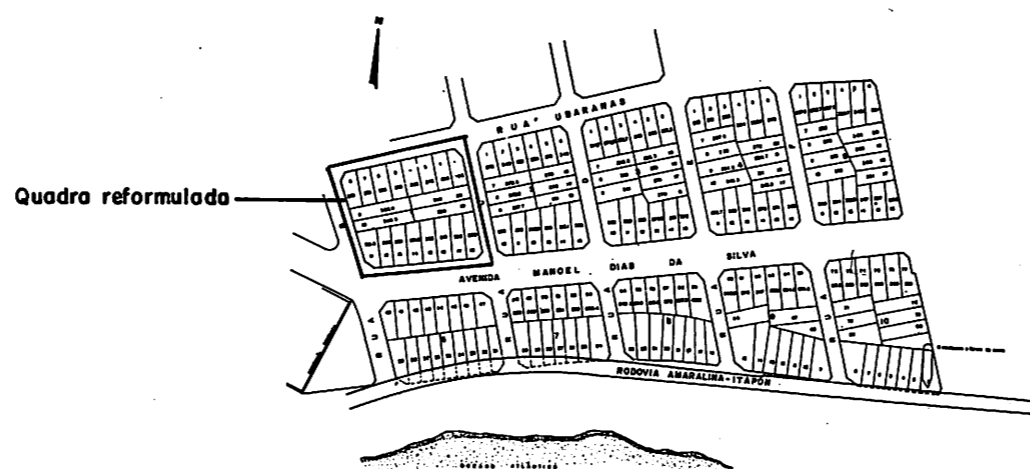
Verde

Equipamentos Comunitários



FAZ. PORTO DA MATRIZ
Sanca

processo n° 34430/64
decreto n° S/R
tac S/R



FAZENDA UBARANA


PLANTA DOS LOTES EXISTENTES COM RESPECTIVAS AREAS (APROXIMADAS E EM M2) E TRACADO DA ESTRADA ESCALA 1:1000

FAZENDA UBARANA
Ana Carolina de Mendonça

processo nº 2893/32, 4920/36, 33207/66, 30342/67

decreto nº Em 29/12/32, 05/08/38 - Nº 1817/38

tac LV-1, FL-8, 30






FAZ. PITUASSU
Rex Schindler

PREFEITURA DA CIDADE DO SALVADOR - OCEPLAN - inventario de loteamentos - esc. 1:5000



processo nº 30149/54, 0848/71, 7323/71

decreto nº 1334/54

tac LV-2, FL-141, LV-3, FL-29, D.O- 09/05/72




Escola



Abastecimento



Verde



Lotes Caucionados
(I a 13 Q XIII)

PROJETO DE LOTEAMENTO PARCIAL DA
FAZENDA SANTA CRUZ

PROPRIEDADE DOS SNRS.

NASSER e AUGUSTO BORGES

e SITUADA AO

RIO VERMELHO

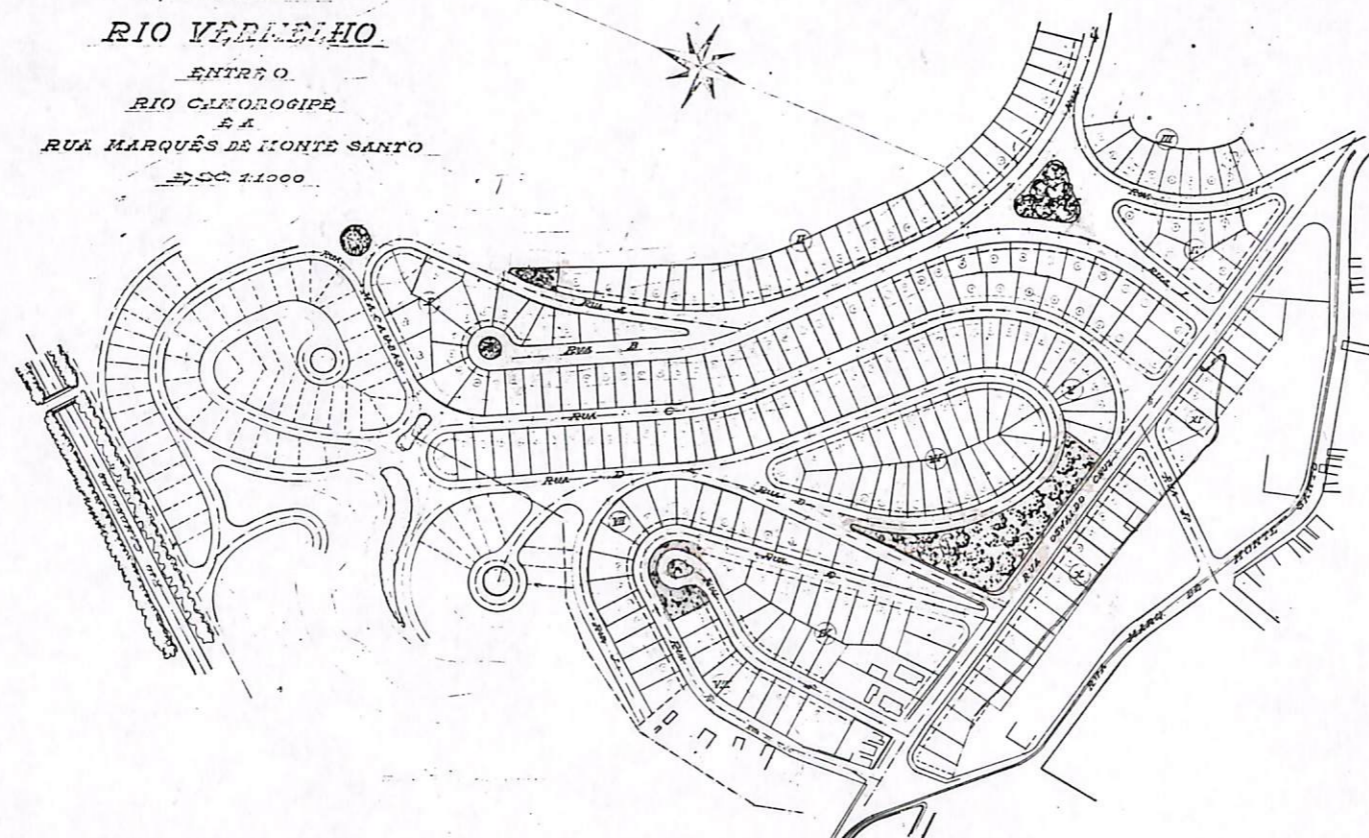
ENTRE O

RIO CANKOROGIPE

e a

RUA MARQUÊS DE MONTE SANTO

ESC. 1:5000



FAZENDA STA. CRUZ






Nasser e Augusto Borges
Planta Parcial

PREFEITURA DA CIDADE DO SALVADOR - OCEPLAN - inventario de loteamentos - esc. 1:5000



processo nº 1459/51, 31058/59

decreto nº 895/51

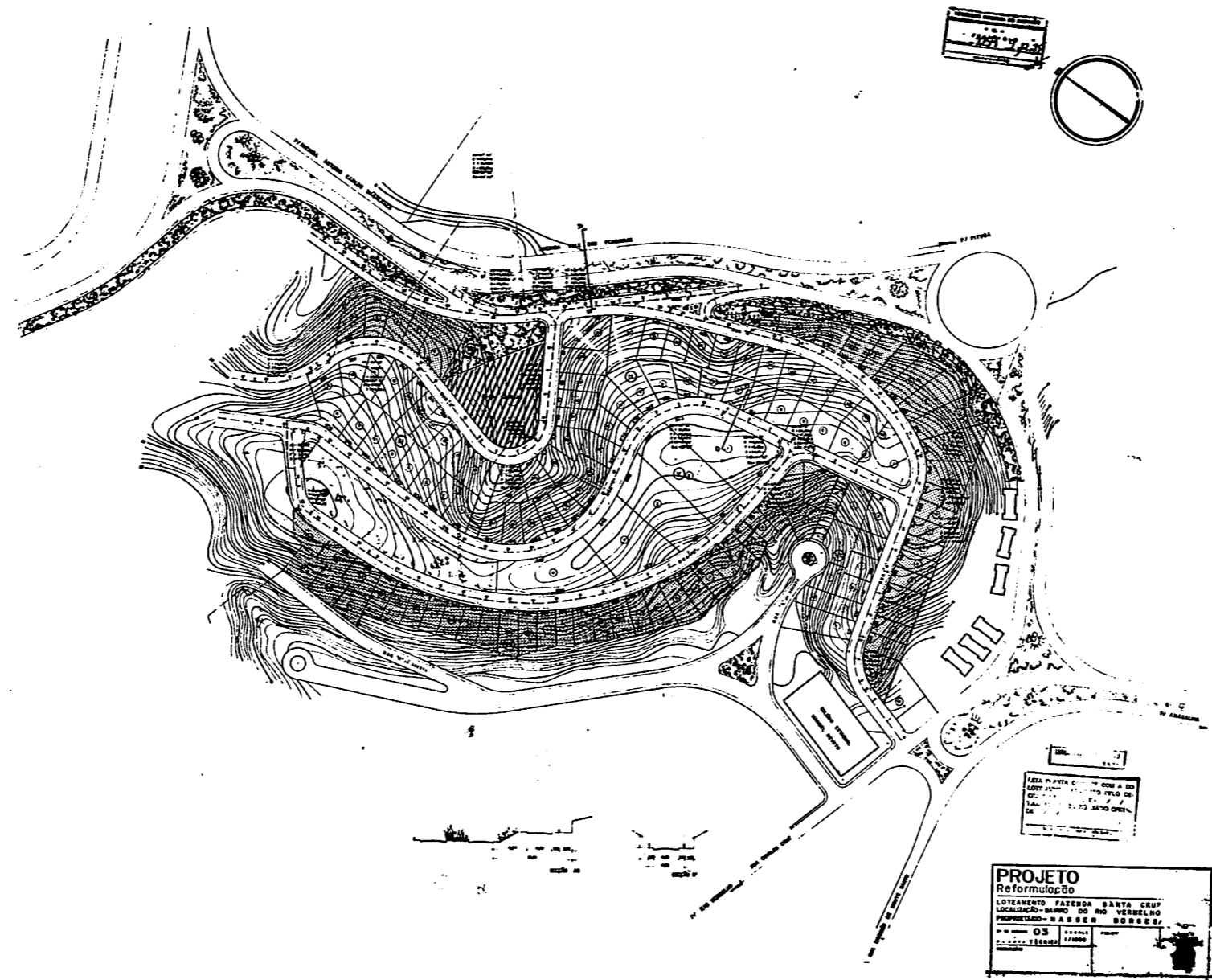
tac LV - I, FL - 108



Verde



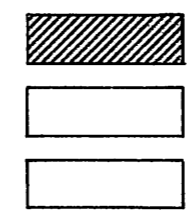
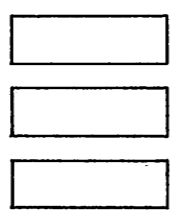
Lotes Caucionados (1a 8 Q3)




(AMPLIAÇÃO) FAZENDA STA. CRUZ
Nasser Borges

PREFEITURA DA CIDADE DO SALVADOR - OCEPLAN - inventario de loteamentos - esc. 1:5000

processo nº 6017/73, 7259/75
decreto nº 4830/75
tac LV-4, FL-I, D. 0-9/9/75

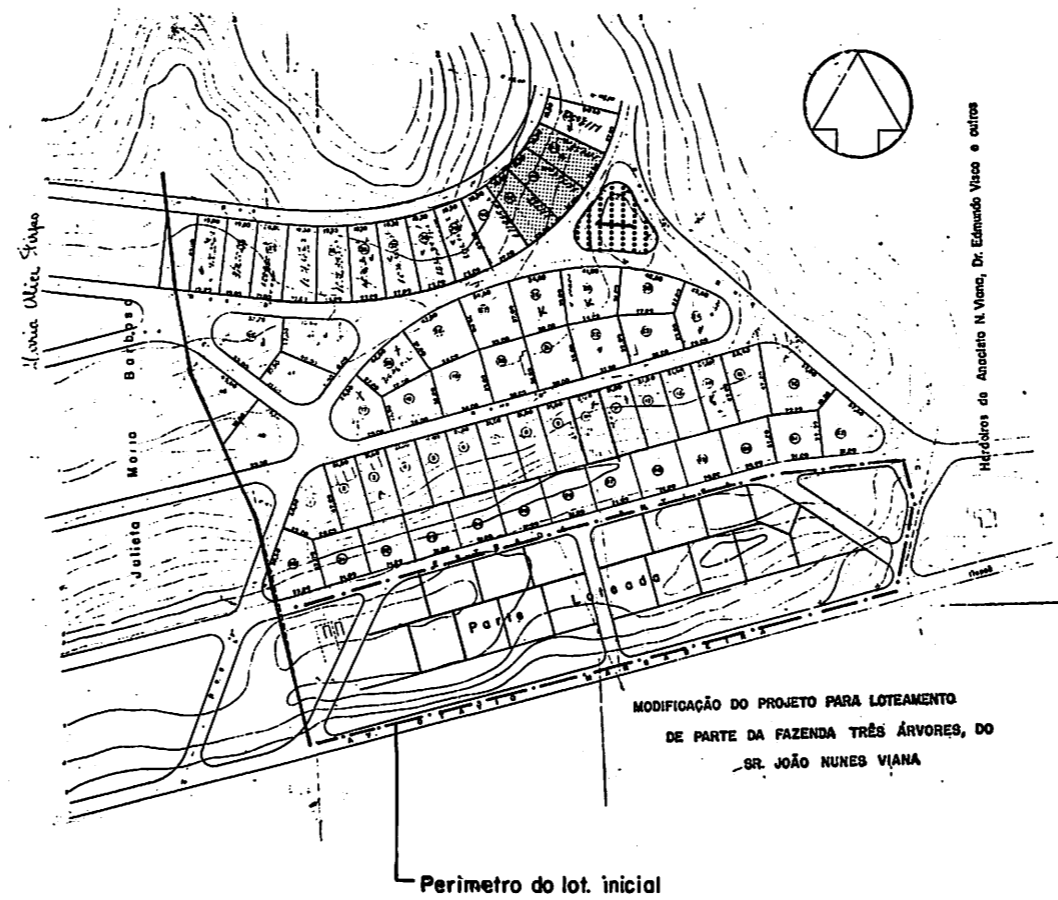


Escola



Verde

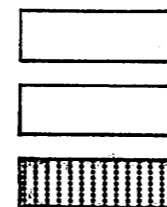
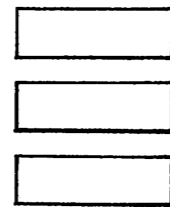
Lotes Cauionados (quadras - I, IV, VII, lotes - I a 2 Q III)



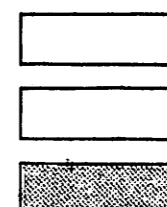
FAZENDA TRÊS ÁRVORES
João Nunes Viana

PREFEITURA DA CIDADE DO SALVADOR - OCEPLAN - inventario de loteamentos - esc. 1:5000

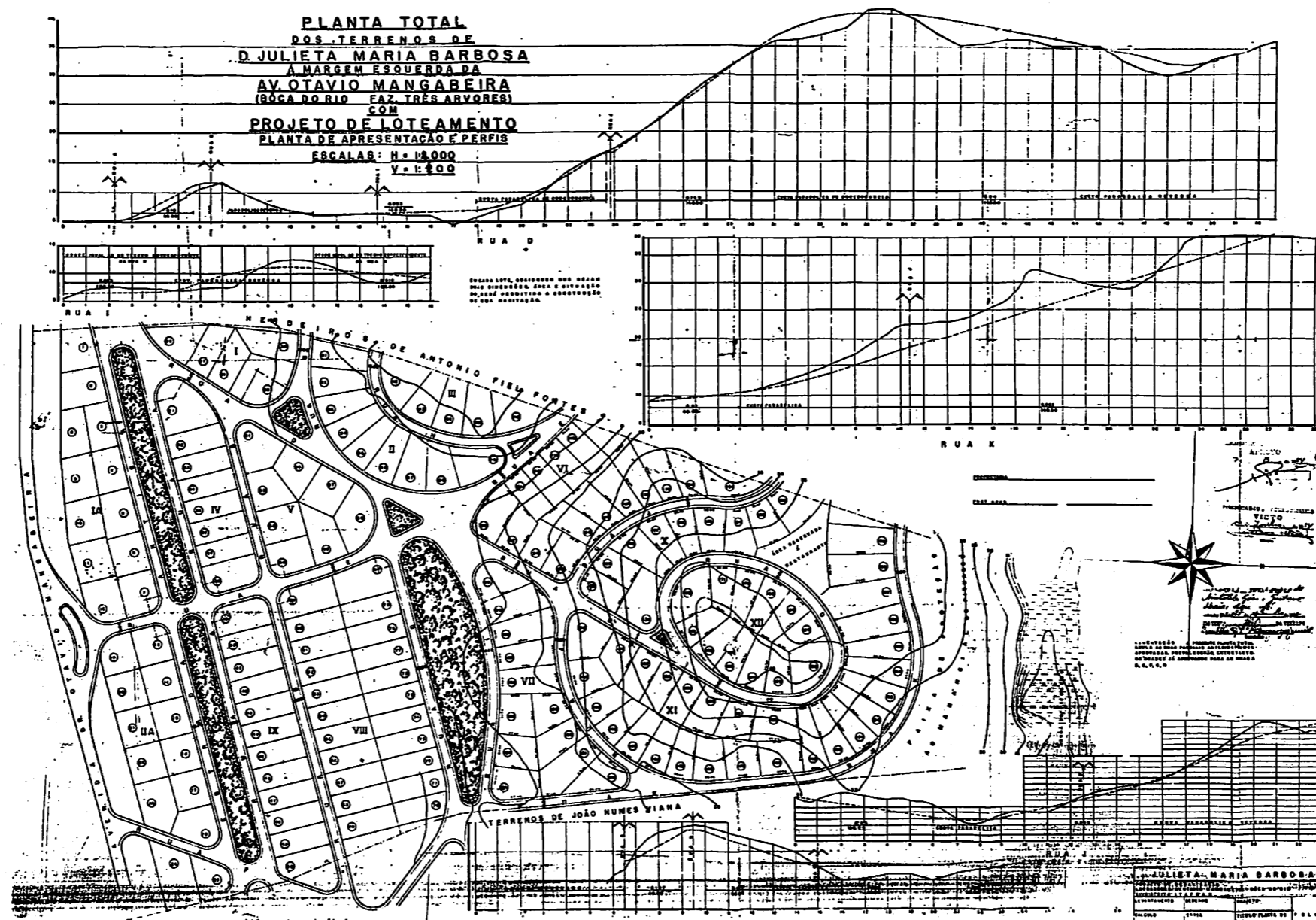
processo nº 14170/50, 35552/53
decreto nº 921/51
tac LV-2, FL-III e 149



Abastecimento



Lotes Caucionados (41, 42, 43)




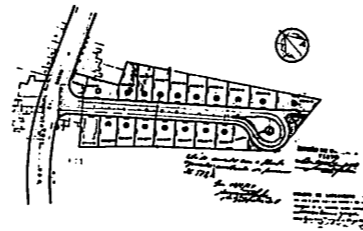
FAZENDA TRÊS ÁRVORES

Julietta Maria Barbosa

PREFEITURA DA CIDADE DO SALVADOR - OCEPLAN - inventario de loteamentos - esc. 1:5000

processo nº 20115/50
 decreto nº 894/51, 040/54
 tac LV-1, FL-107

 Verde



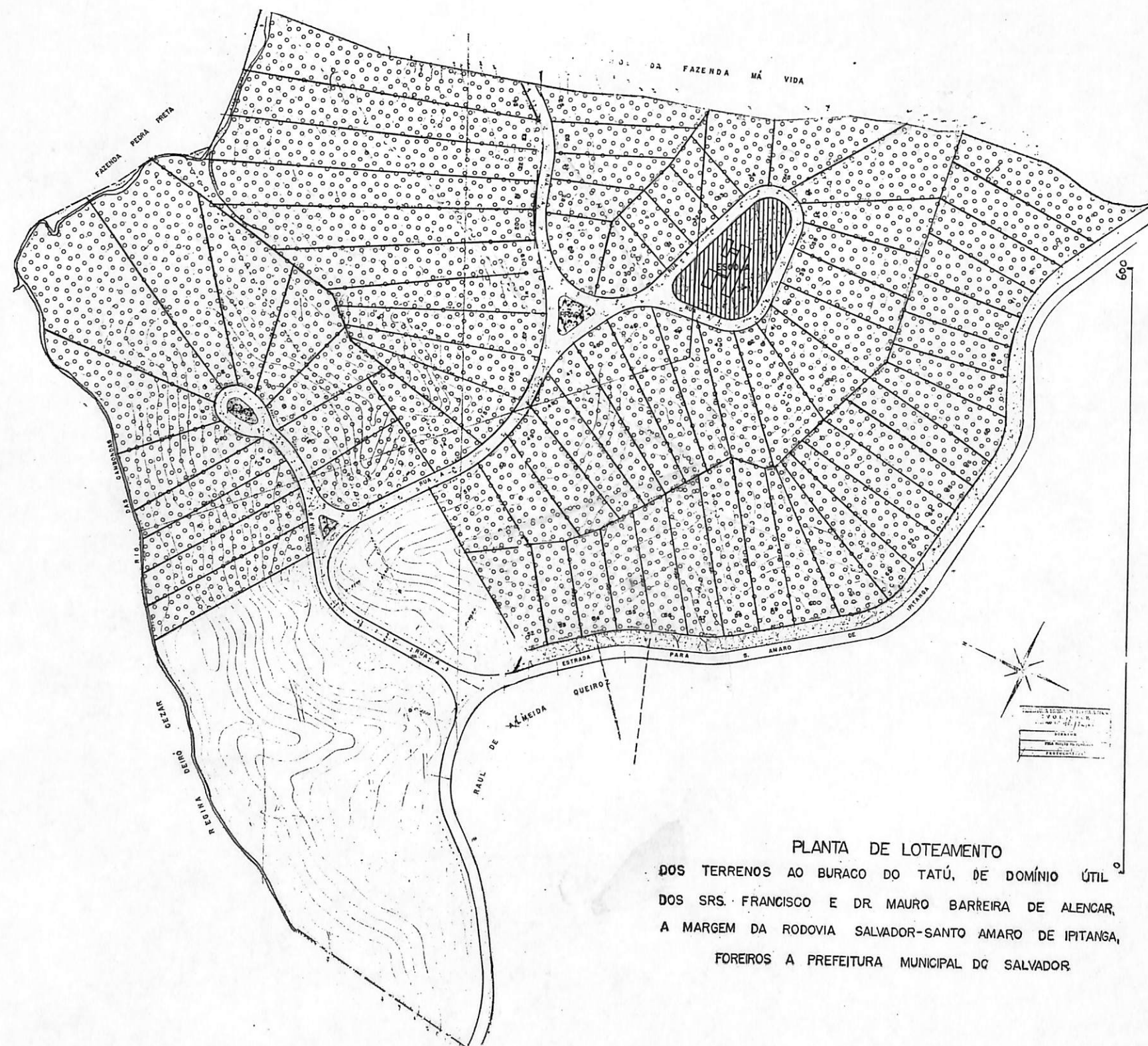
À RUA LIMA E SILVA
Francisco Blanco Gonzalez

PREFEITURA DA CIDADE DO SALVADOR - OCEPLAN - inventario de loteamentos - esc. 1:5000

processo nº 36879/61
decreto nº 2490/64
tac S/R

Verde










7

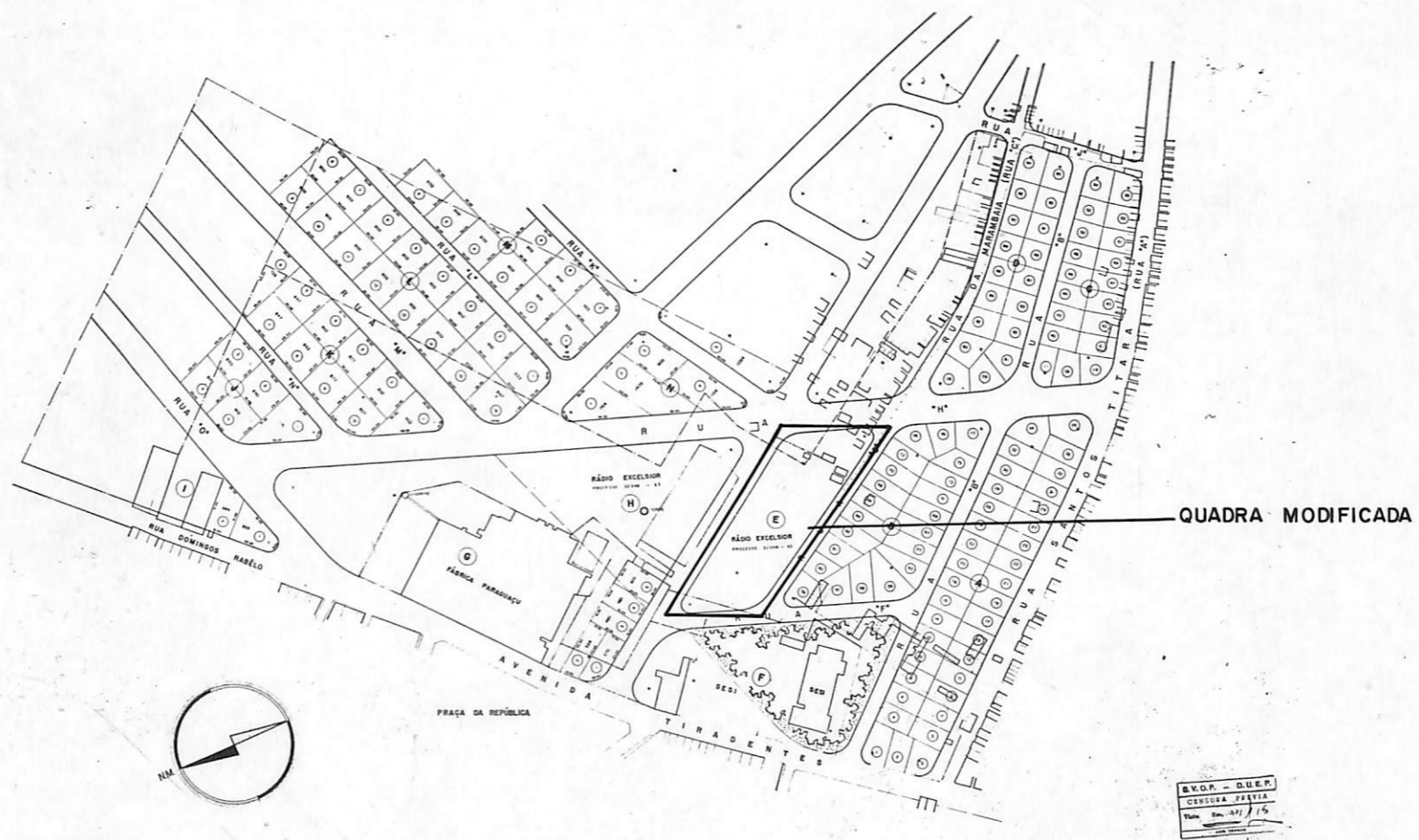


PLANTA DE LOTEAMENTO
 DOS TERRENOS AO BURACO DO TATU, DE DOMÍNIO ÚTIL
 DOS SRS. FRANCISCO E DR. MAURO BARREIRA DE ALENCAR,
 A MARGEM DA RODOVIA SALVADOR-SANTO AMARO DE IPITANGA,
 FOREIROS A PREFEITURA MUNICIPAL DO SALVADOR.

AO BURACO DO TATU
 Aforados a Francisco e Mauro Barreira de Alencar

processo nº 40.192/56, 32048/67
 decreto nº s/R
 tac s/R

	 Escola	 Verde
		
 Chácara		



AVTAMENTO AO LOTEAMENTO GRANJA ALVALICE
 DE PROPRIEDADE DA CIA. PROGRESSO E UNIÃO FABRIL
 SITO À AV. TIRADENTES E RUA SANTOS YSARA
 SUBDISTRITO DA PERUA - BAIXADA - 1954

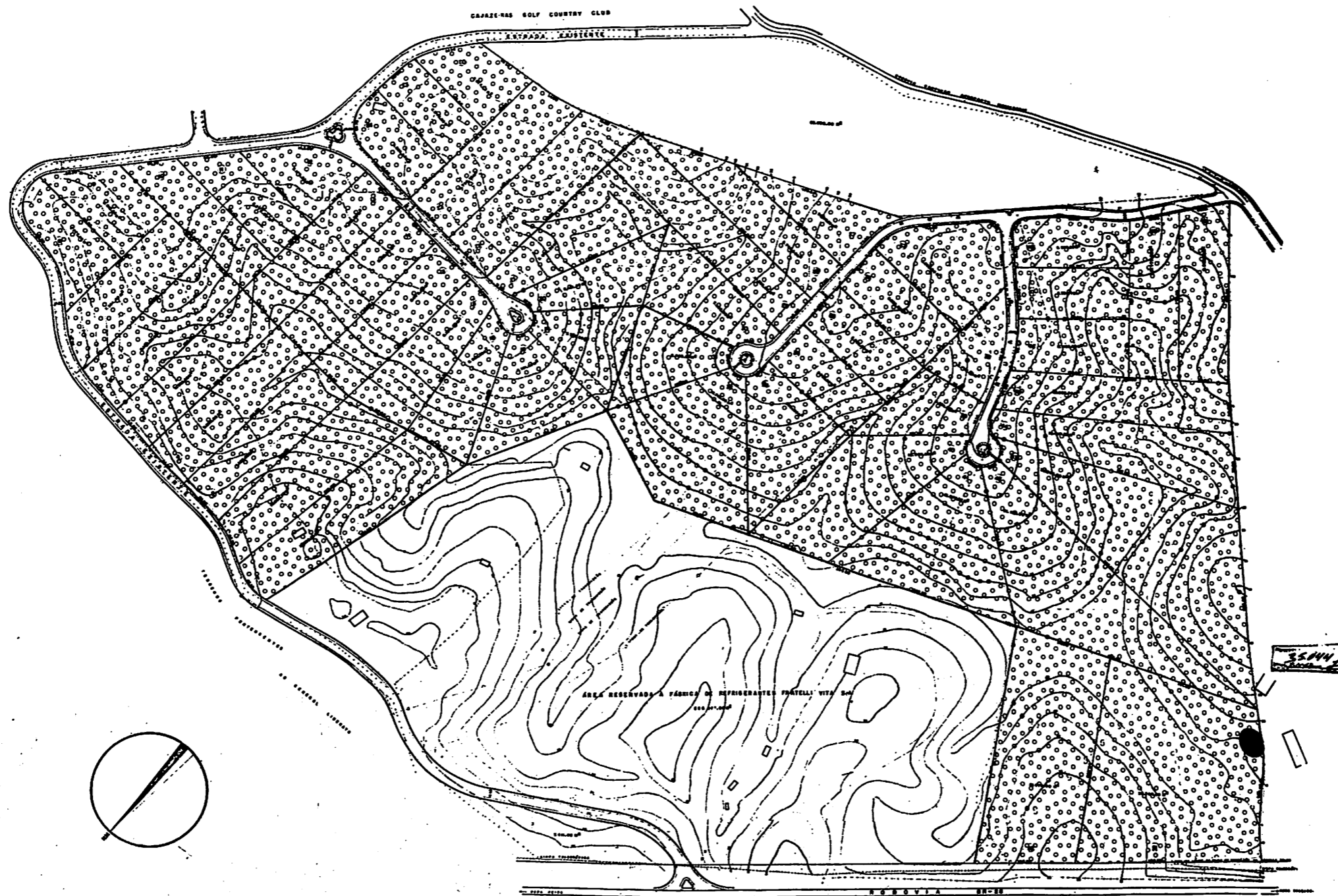
GRANJA ALVALICE
 Comp. Progresso União Fabril

PREFEITURA DA CIDADE DO SALVADOR - OCEPLAN - inventario de loteamentos - esc. 1:5000

processo nº 33987/53, 37 774/54, 32048/67, 32398/67.
 decreto nº 1748/57
 tac LV-2, FL-156A. LV-3, FL- 4e16

<input type="checkbox"/>	<input type="checkbox"/>	<input type="checkbox"/>
<input type="checkbox"/>	<input type="checkbox"/>	<input type="checkbox"/>
<input type="checkbox"/>	<input type="checkbox"/>	<input type="checkbox"/>

Lotes Cauconados
 (103,104, 105,106,quadra modificada)









GRANJAS FRATELLI VITA
 LOTEAMENTO PARCIAL DA FAZENDA
 FRATELLI DIVIDIDA ENTRE 18 BARRILOS 1000
 E CAMPANAS-SEMPITO. PROPRIEDADE DE FRATELLI VITA S.A. - 02




GRANJAS FRATELLI VITA
 Fratelli Vita S.A.

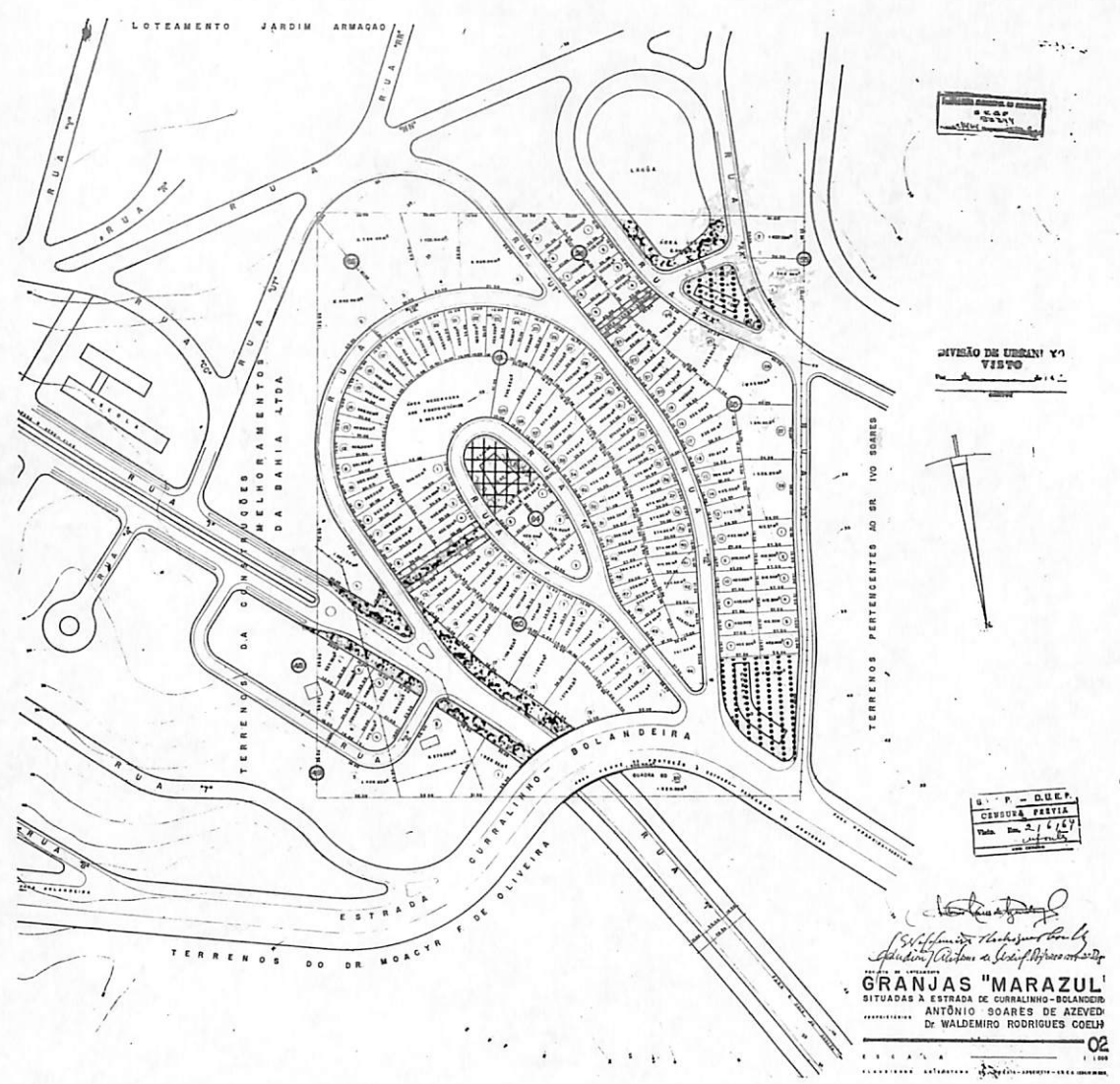
PREFEITURA DA CIDADE DO SALVADOR - OCEPLAN - inventario de loteamentos - esc. 1:5000

processo nº 35.044, 3181/76
 decreto nº S/R
 tac S/R



 Chacara

 Verde



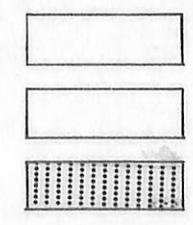
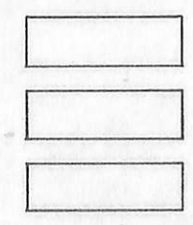


GRANJAS "MARAZUL"
 SITUADAS À ESTRADA DE CORRALMINGO-SOLANDEIRA
 ANTÔNIO SOARES DE AZEVEDO
 Dr. WALDEMIRO RODRIGUES COELHO


GRANJAS MARAZUL
 Antônio Soares de Azevedo e Waldemiro Rodrigues Coelho

PREFEITURA DA CIDADE DO SALVADOR - OCEPLAN - inventario de loteamentos - esc. 1:5000

processo nº 33344/64
 decreto nº S/R
 tac S/R

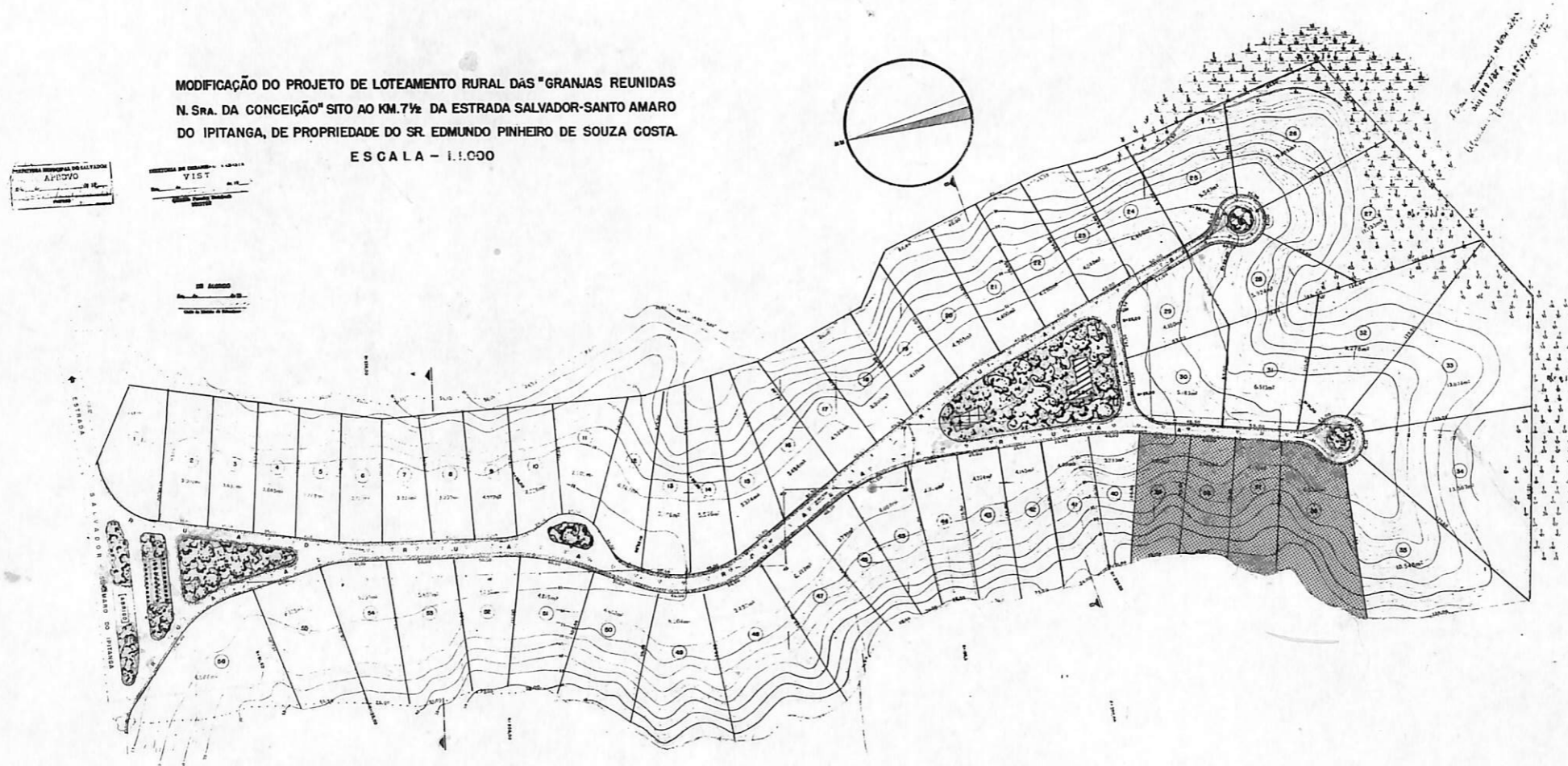


Abastecimento



Verde
 Equipamentos Comunitários

MODIFICAÇÃO DO PROJETO DE LOTEAMENTO RURAL DAS "GRANJAS REUNIDAS
N. SRA. DA CONCEIÇÃO" SITO AO KM. 7½ DA ESTRADA SALVADOR-SANTO AMARO
DO IPITANGA, DE PROPRIEDADE DO SR. EDMUNDO PINHEIRO DE SOUZA COSTA.
ESCALA - 1:1.000

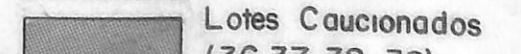
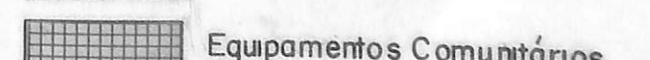
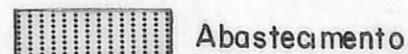






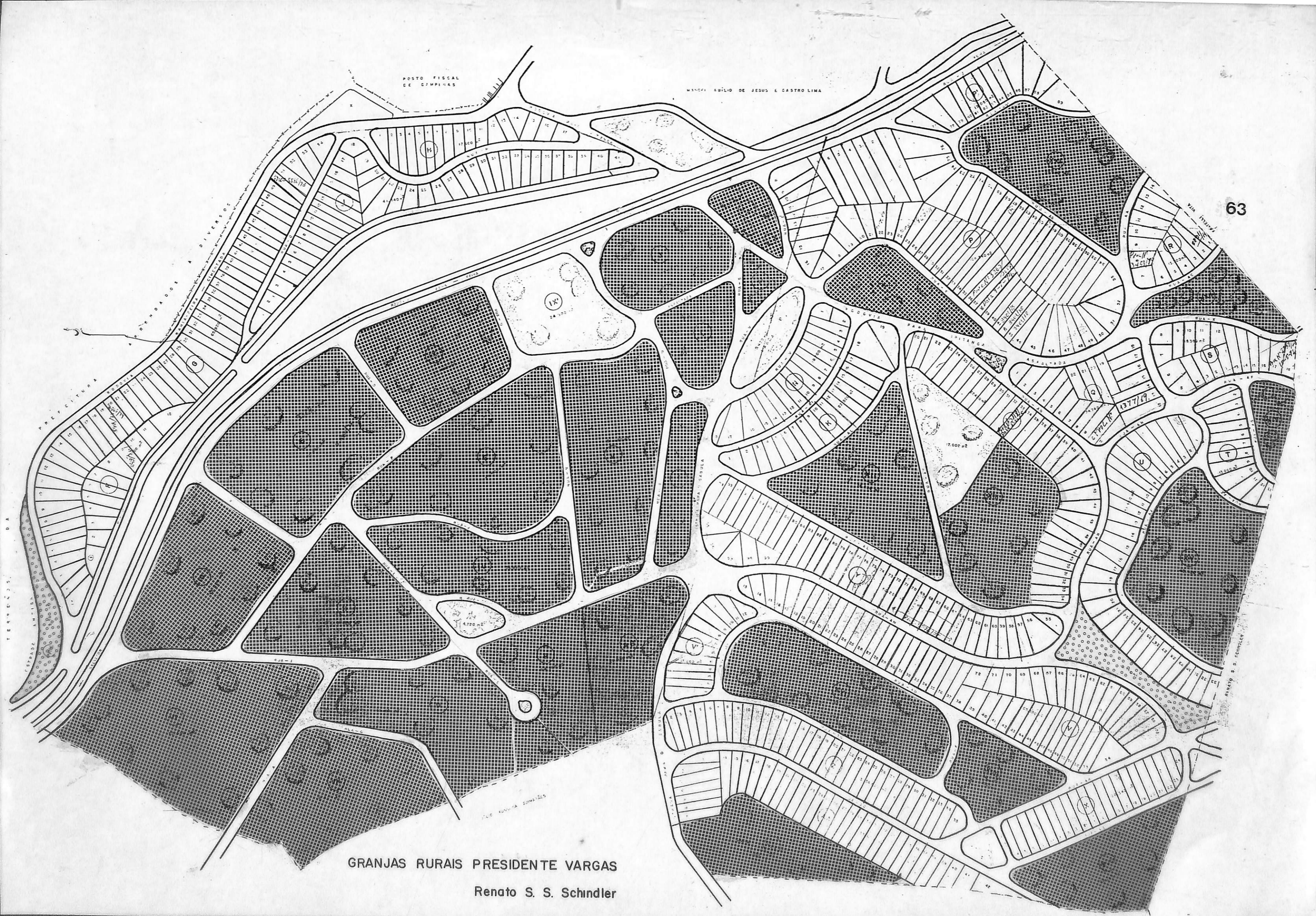
GRANJAS REUNIDAS N. S. DA CONCEIÇÃO
Edmundo Pinheiro de Souza Costa

processo nº 10 641/51, 3935/52, 18925/56

decreto nº 1083/52, 1718/56

tac LV - 2, FL - 122, 122A, 122B



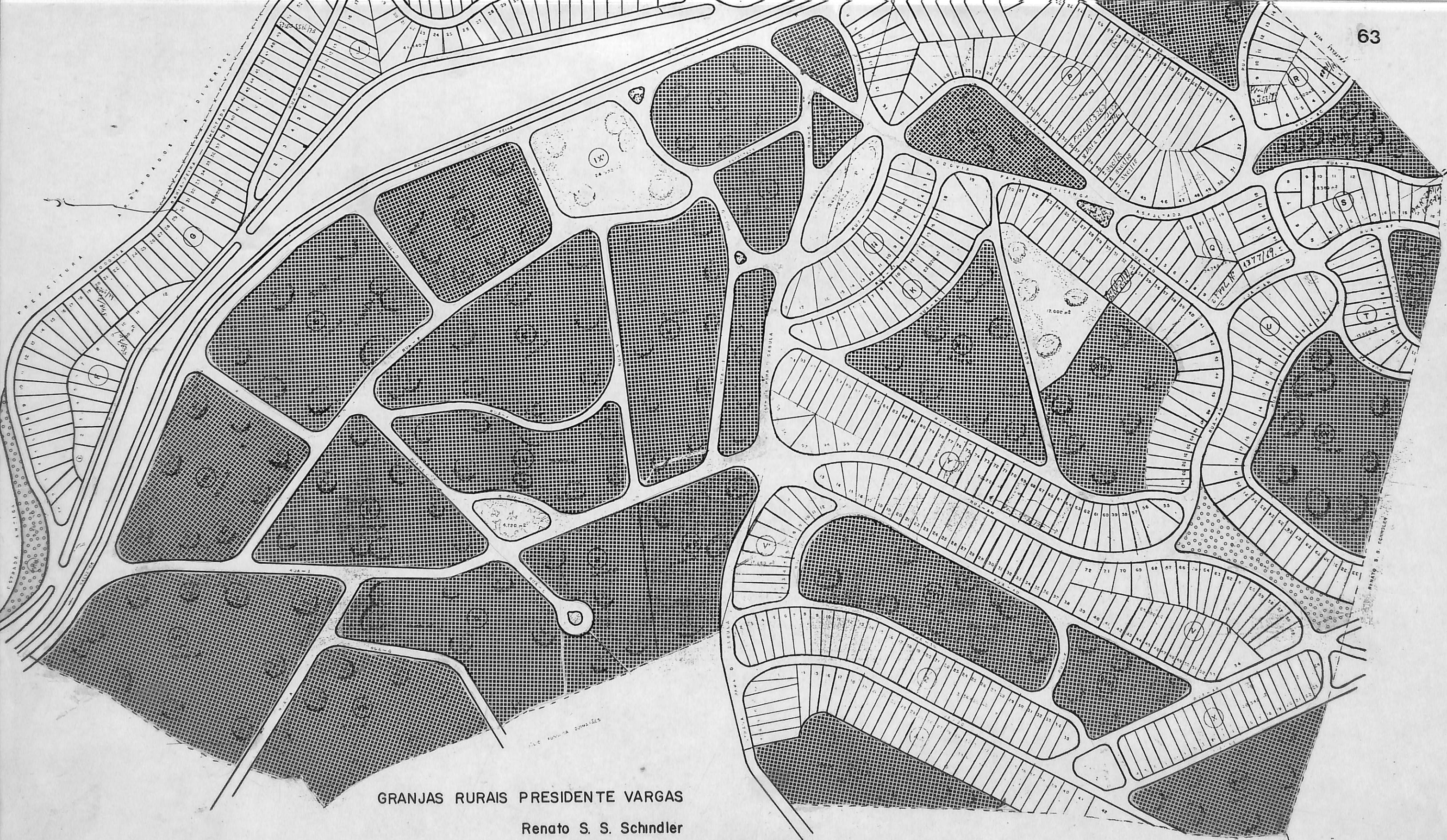


POSTO FISCAL
DE CAMPINAS

MARCO ABILIO DE JESUS E CASTRO LIMA

GRANJAS RURAIS PRESIDENTE VARGAS










Renato S. S. Schindler

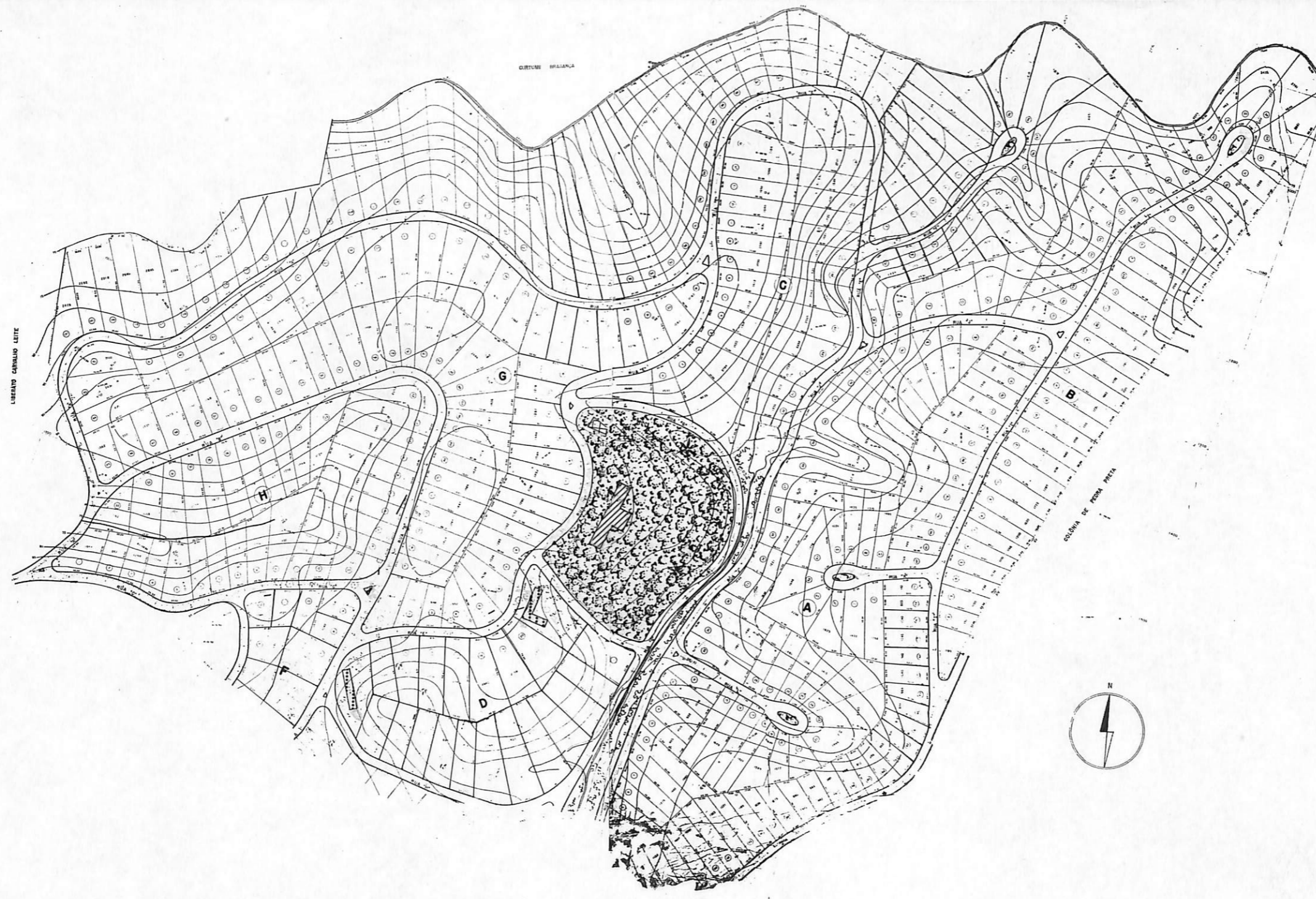


GRANJAS RURAIS PRESIDENTE VARGAS
Renato S. S. Schindler

PREFEITURA DA CIDADE DO SALVADOR - OCEPLAN - inventario de loteamentos - esc. 1:5000

processo nº 23415/49, 2343/50, 35656/66, 04481/71, 18666/71
 decreto nº 926/51, 3787/69
 tac LV-2, FL-116 LV-3, FL-6

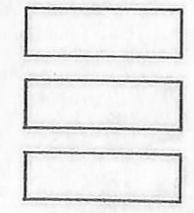
	Indústria		Escola		Verde
					
	Chácara				Lotes Cauçionados (área industrial P)









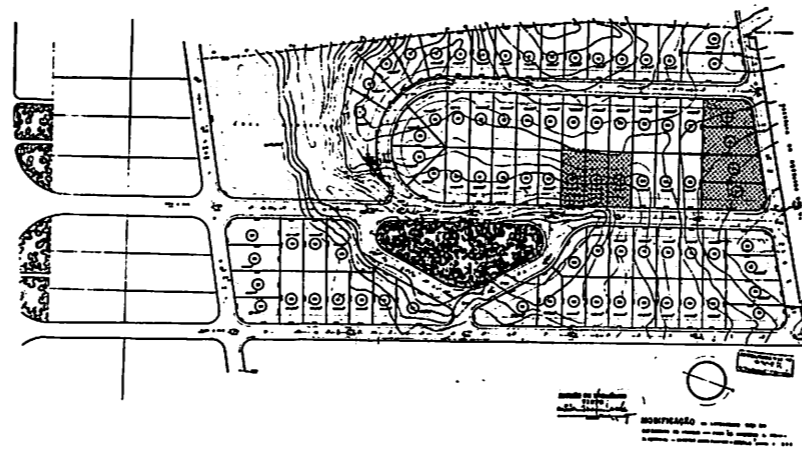
GRANJA SÃO JOSÉ
 José Carlos e Liberato José Siqueira de Carvalho

PREFEITURA DA CIDADE DO SALVADOR - OCEPLAN - inventario de loteamentos - esc. 1:5000

processo nº 1687/75
 decreto nº S/R
 tac S/R






-  Escola
-  Verde
- 
-  Equipamentos Comunitários
-  Abastecimento
- 



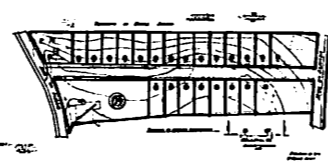
EM JAGUARIBE ITAPOÃ
Hamilton L. Rodrigues

PREFEITURA DA CIDADE DO SALVADOR - OCEPLAN - inventario de loteamentos - esc. 1:5000

processo nº 10676/51 - 17517/52 - 33016/64
 decreto nº Em dez/52 - 1127/53
 tac LV-2, FL-131

 Verde

 Lotes Caucionados
 (18ª 21 e 25ª 27)

PLANTA DE SITUAÇÃO DO LOTEAMENTO DOS TERREÇOS
A PROPRIEDADE DO SR. HÉLIO GUERTZENSTAN, SITUADOS NO
BARRIO DE MONT-SERRAT - ESC. 1:500



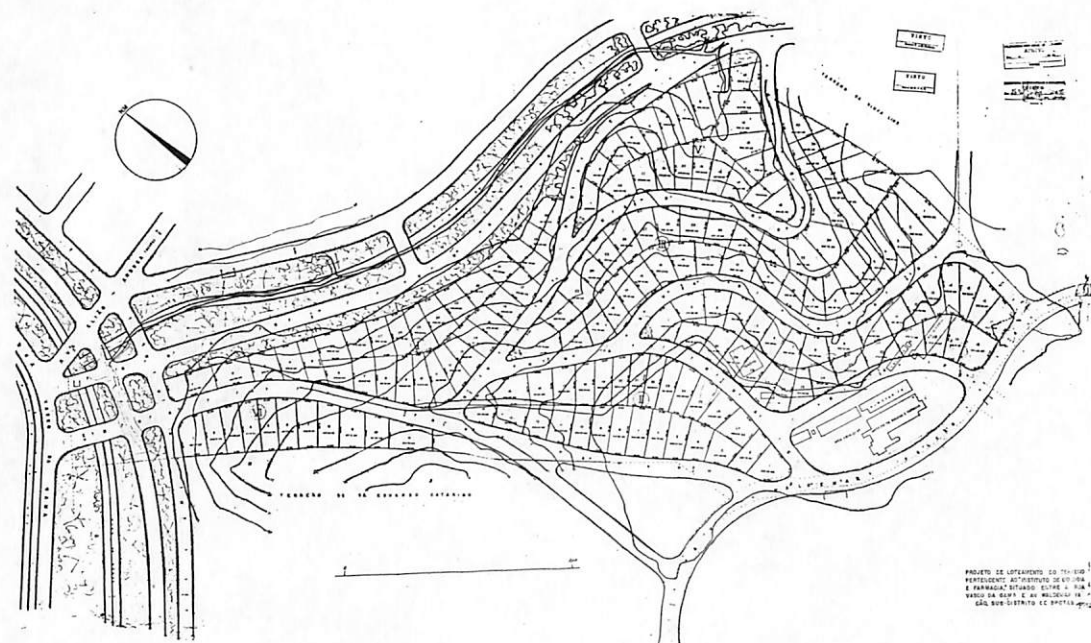
EM MONT SERRAT
Hélio Guertzenstan

PREFEITURA DA CIDADE DO SALVADOR - OCEPLAN - inventario de loteamentos - esc. 1:5000

processo nº 14248/40

decreto nº EM 14/09/40

tac LV-1, FL-58

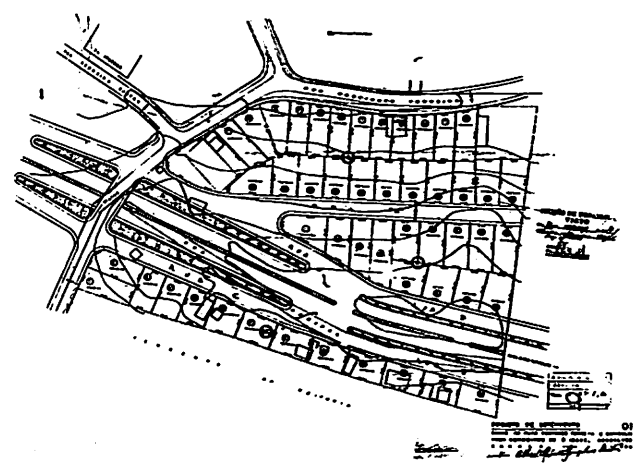


A VASCO DA GAMA E WALDEMAR FALCÃO
 Instituto de Biologia e Farmacia

PREFEITURA DA CIDADE DO SALVADOR - OCEPLAN - inventario de loteamentos - esc. 1:5000

processo nº	S/R
decreto nº	S/R
tac	S/R

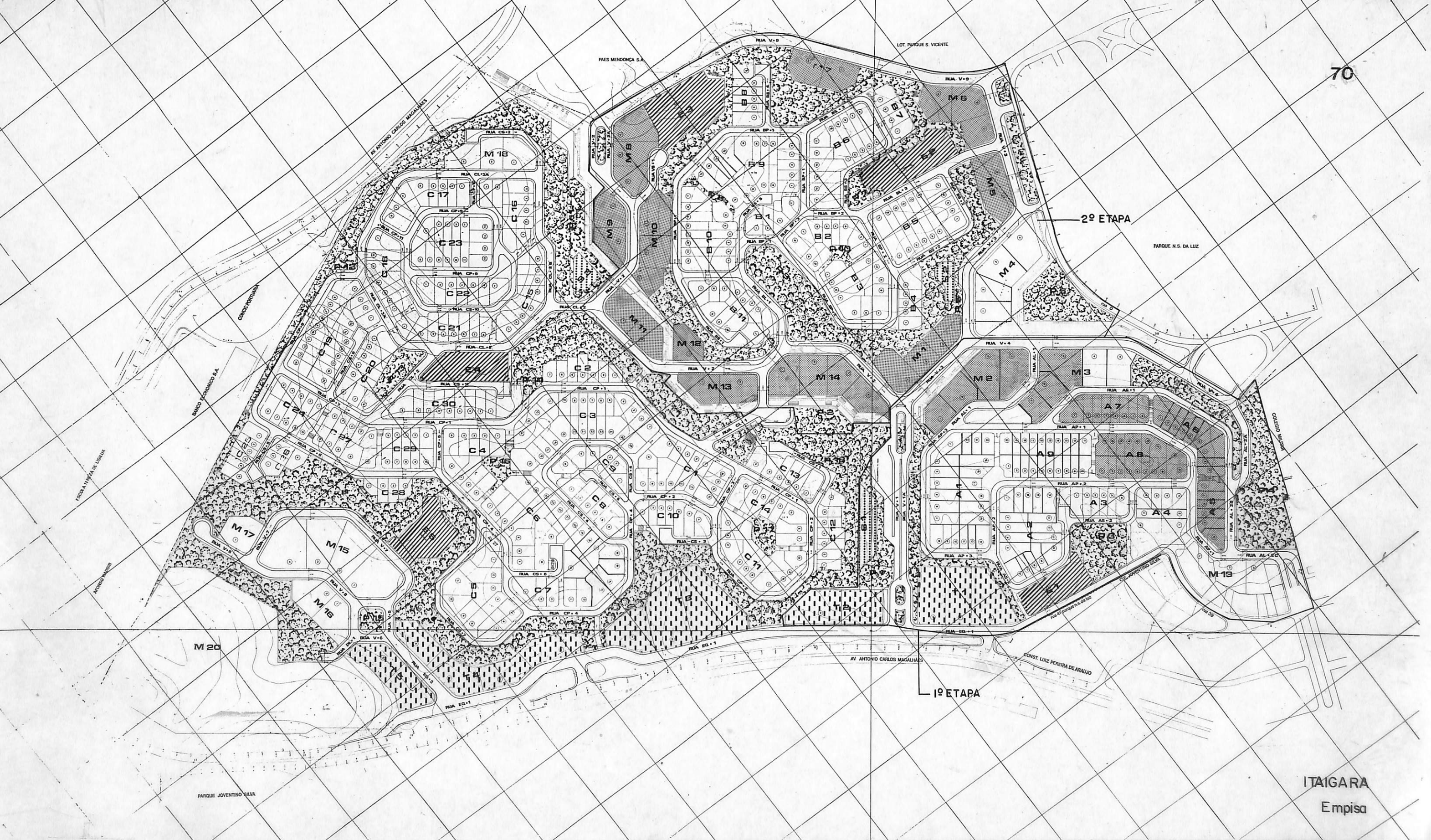
<input type="text"/>	<input type="text"/>	<input type="text"/>
<input type="text"/>	<input type="text"/>	<input type="text"/>
<input type="text"/>	<input type="text"/>	<input type="text"/>



À RUA RODRIGUES FERREIRA E AV. GARIBALDI
Herdeiros de Izabel Gonçalves










PREFEITURA DA CIDADE DO SALVADOR - OCEPLAN - inventario de loteamentos - esc. 1:5000

processo n°	S/R
decreto n°	S/R
tac	S/R

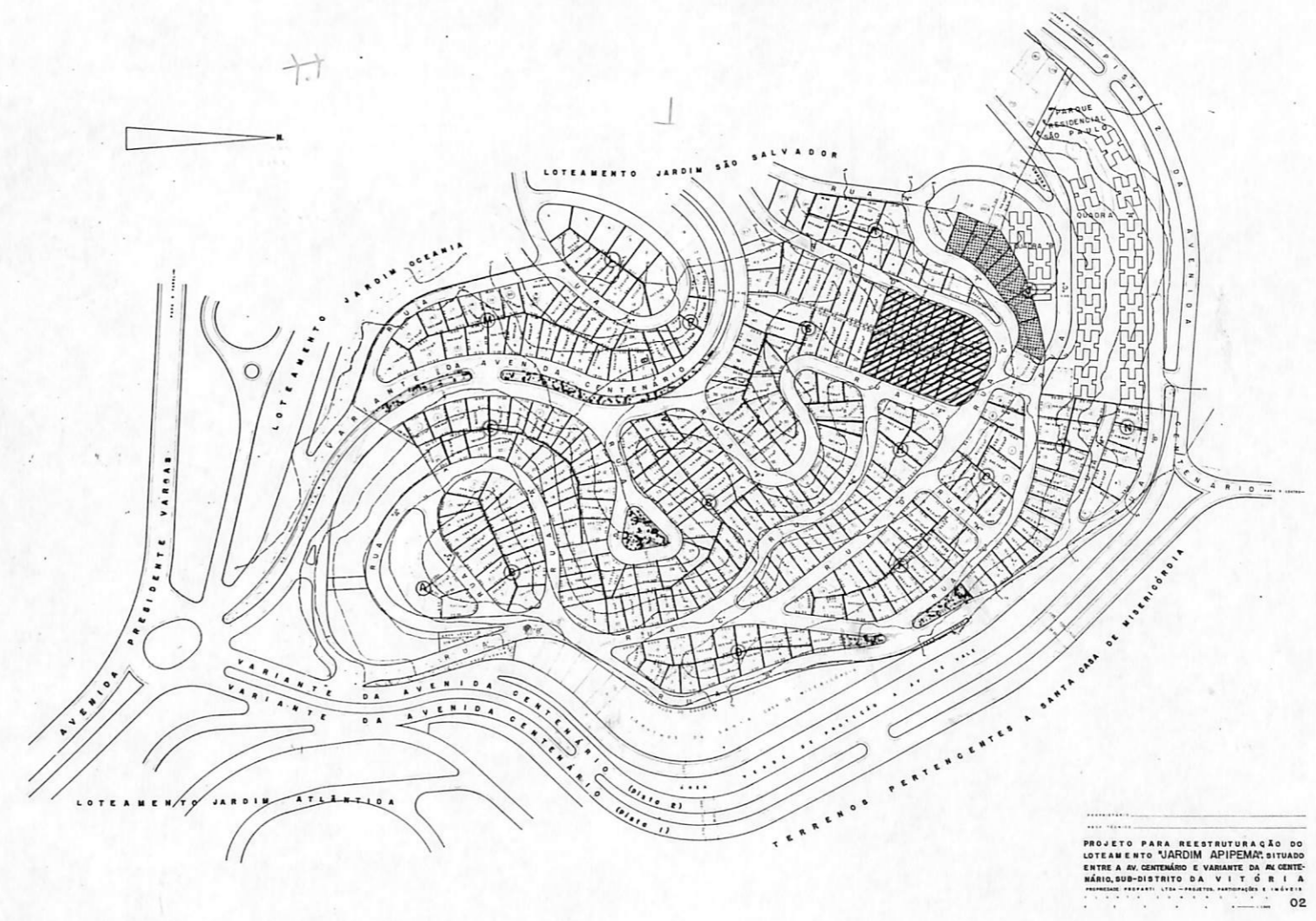


PREFEITURA DA CIDADE DO SALVADOR - OCEPLAN - inventario de loteamentos - esc. 1:5000

processo nº 7741/75
 decreto nº 5007/76
 tac LV - 4, FL - 4

			Escola		Verde
	Comércio				
			Abastecimento		Lotes Cauc. (M1, M2, M3, lot 1, 2, 3, M5a, M14, A5a, A8, S1, S2)

ITAIGARA
Empisa



PROJETO PARA REESTRUTURAÇÃO DO
 LOTEAMENTO "JARDIM APIEMA" SITUADO
 ENTRE A AV. CENTENÁRIO E VARIANTE DA AV. CENTE-
 NÁRIO, SUB-DISTRITO DA VITÓRIA
 PROPRIEDADE PROPRIETÁRIA - PROJETO PARTICIPATIVO E COLABORATIVO
 02

JARDIM APIEMA
 Proparh Ltda

PREFEITURA DA CIDADE DO SALVADOR - OCEPLAN - inventario de loteamentos - esc. 1:5000

processo nº 918/50, 13665/52, 33260/53, 34671/53, 35582/53, 30985/68
 decreto nº 1124/53, 1310/54, 3978/69
 tac LV - 2, FL - 126 A. LV - 3, FL - 5

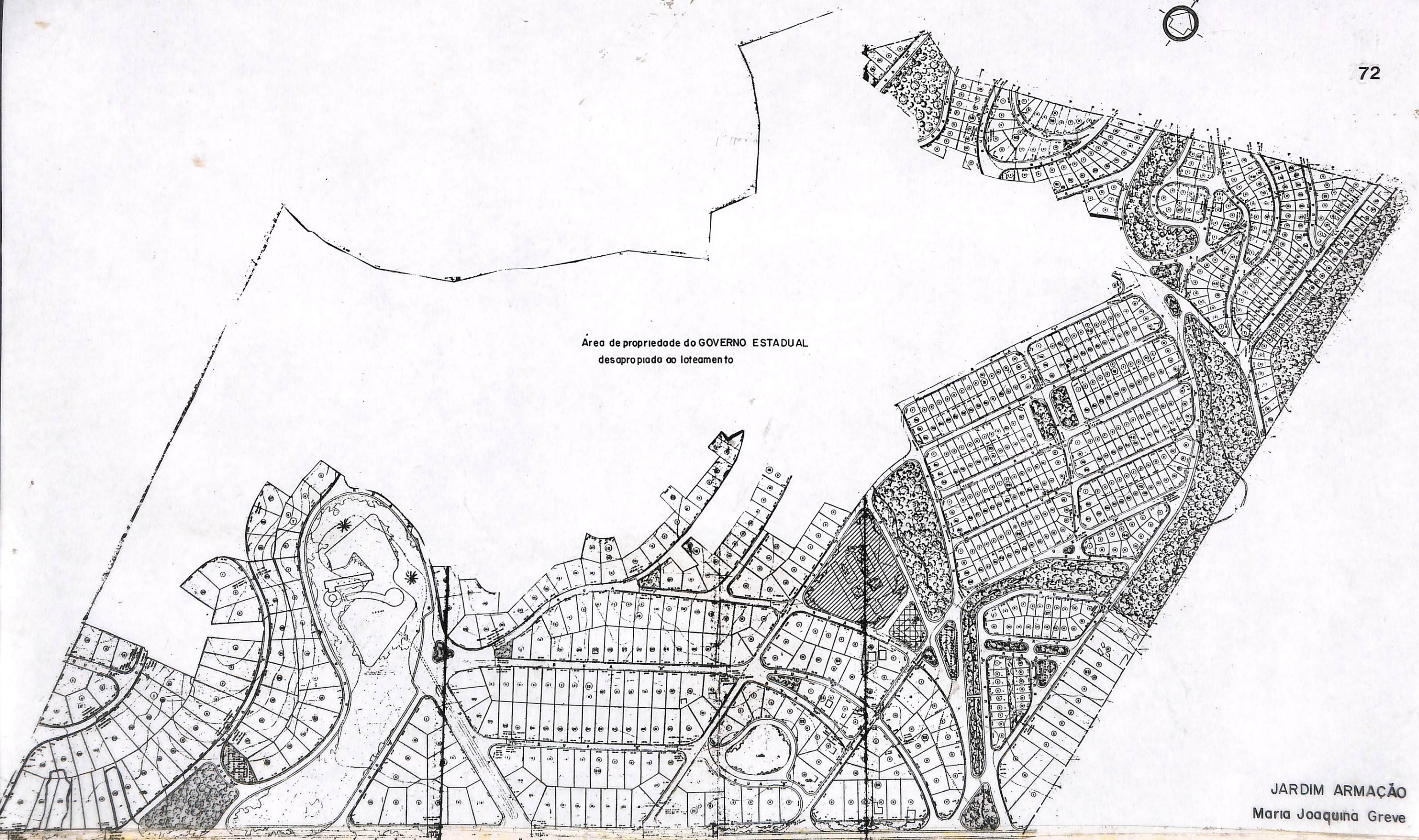
Escola

Verde

Lotes Caucionados
 (16a 24Q I e 2 a 7 QJ)






Area de propriedade do GOVERNO ESTADUAL
desapropiada ao loteamento






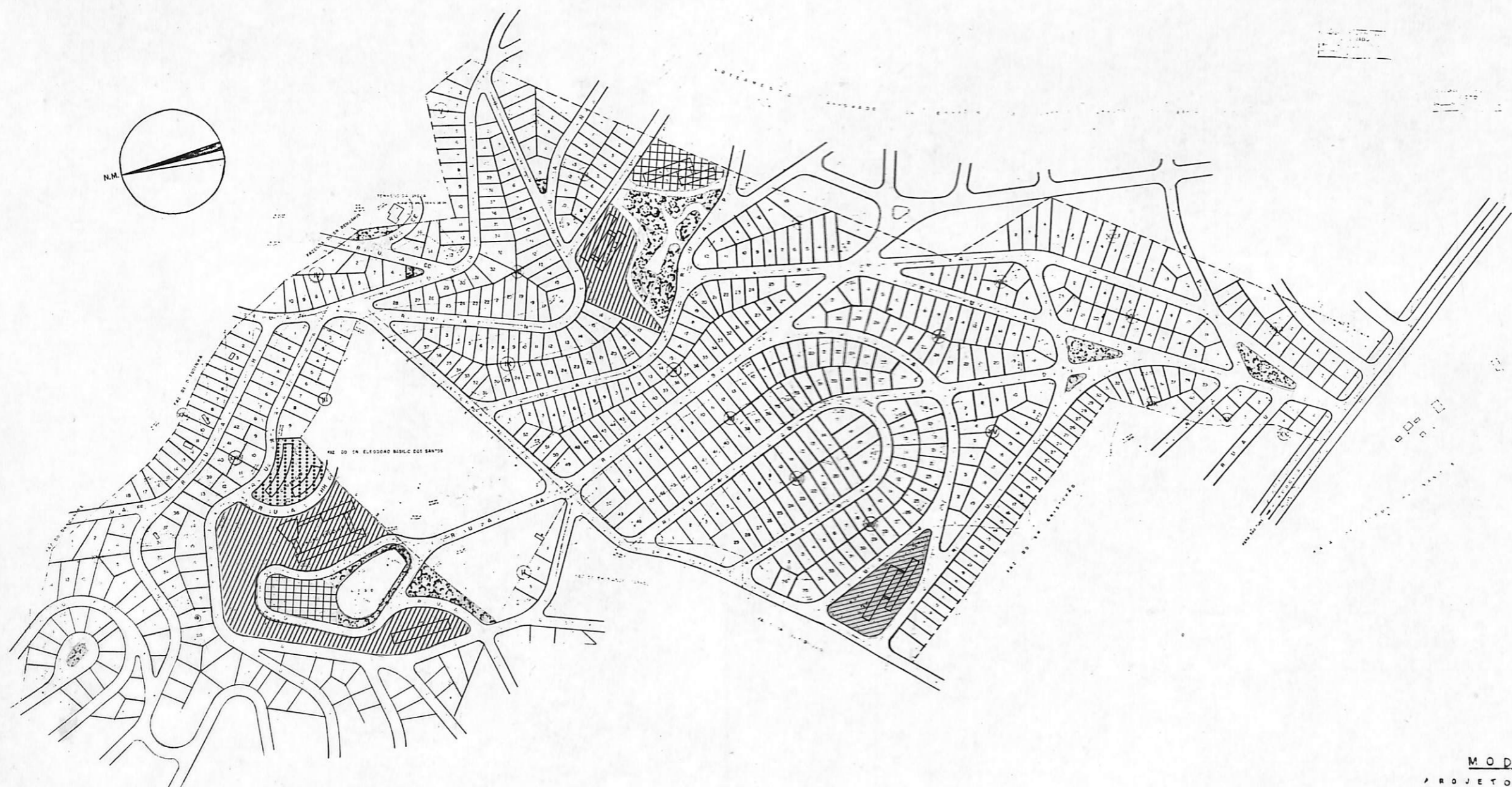
JARDIM ARMAÇÃO
Maria Joaquina Greve

processo nº 34859/55, 35943/55, 30280/59
decreto nº Out. / 67
tac LV-2, FL - 160



-  Escola
- 
-  Abastecimento

-  Verde
-  Equipamentos Comunitários
-  Lotes Caucionados (3, 4, 5, 16, 17 Q6
5 12, 15 Q11 - 6, 19, 20 Q12 - 7, 8, 19 Q13)












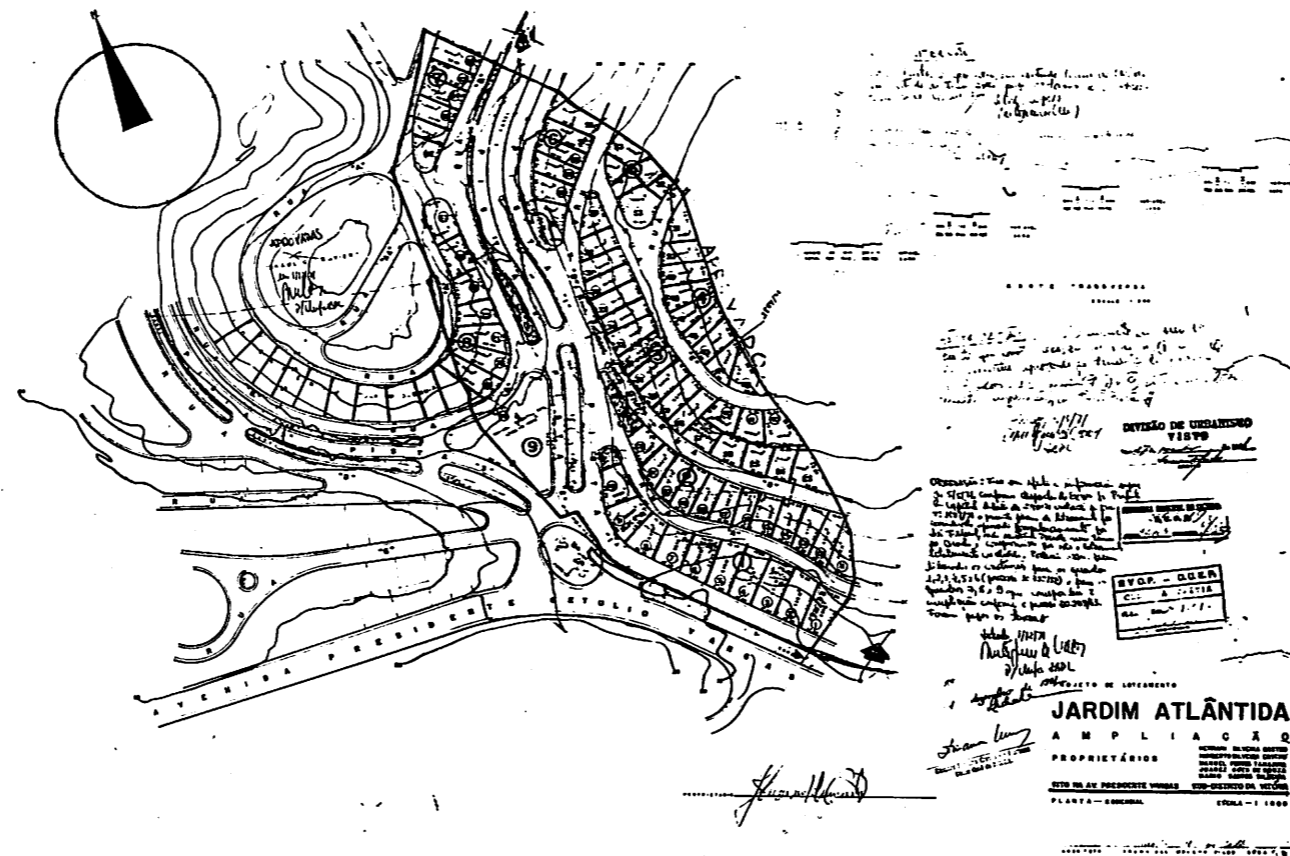
MODIFICAÇÃO
 PROJETO DE LOTEAMENTO
JARDIM ATLÂNTICO
 PROJ. DO SR. EDMUNDO PIRES GRANJO
 SITO NO SUBURBIO DE PARIPÉ, MUNICÍPIO DE SALVADOR
 ESCALA 1:1000 02

JARDIM ATLÂNTICO
 Edmundo Pires Granjo

PREFEITURA DA CIDADE DO SALVADOR - OCEPLAN - inventario de loteamentos - esc. 1:5000


processo nº 34917/60
 decreto nº 3779/69
 tac LV-3, FL-7

	 Escola	 Verde
		 Equipamentos Comunitários
	 Abastecimento	

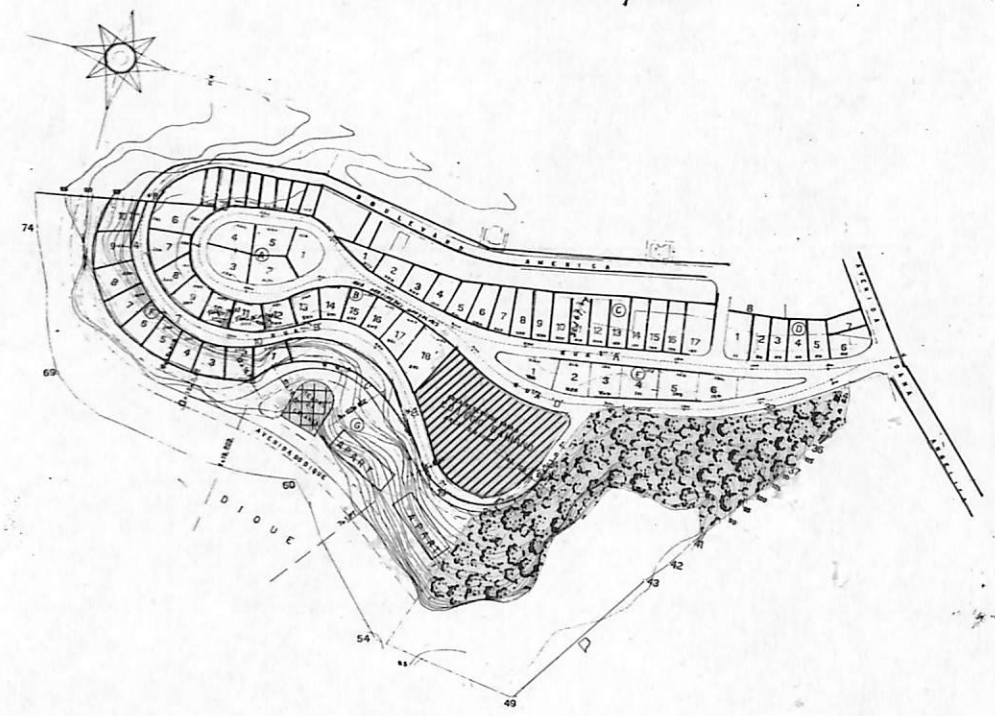


JARDIM ATLÂNTIDA
 Hemani Silveira Castro

processo nº 30722/58, 30299/63, 1151/71
 decreto nº S/R
 tac S/R

	Verde

COPIA AUTENTICA
 SUGESTÃO DA D.U.C.P. PARA LOTEAMENTO DOS TERRENOS DO JARDIM BAHIANO
 SITUADO À PRAÇA D. PEDRO II E MARGENS DO DIQUE — SUBDISTRITO DE SANTANA
 SALVADOR — BAHIA — ESC. 1/1000



JARDIM BAHIANO
 Hugo Baltazar da Silveira

processo nº 15344/40, 15835/40, 36476/57
 decreto nº Em out/40, 754/49, 1888/58
 tac LVI FL63-97 e 97A D.O. 19/3/58

Three empty rectangular boxes stacked vertically.

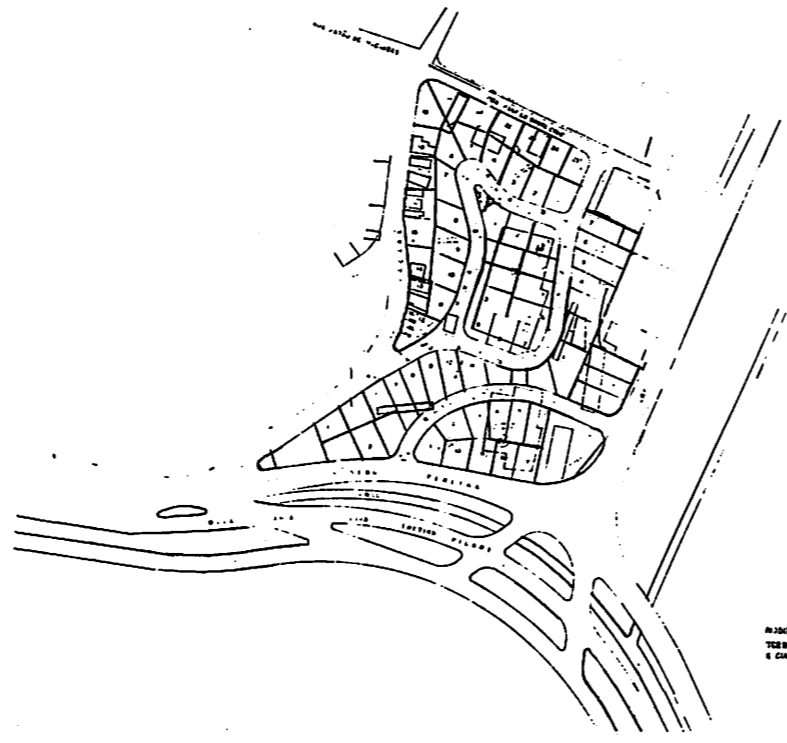
Escola

Three empty rectangular boxes stacked vertically.

Verde

Equipamento Comunitário

Three empty rectangular boxes stacked vertically.



JARDIM BARLETTA
 ANUNCIÇÃO DO PROJETO DE LOTEAMENTO
 TERRENO DE PROPRIEDADE DE M. BARLETTA
 E CIA. LTO. A ZONA QUADRA PERÍMETRO 448 8-4.
 TÍTULO DE 8.847.000-0

JARDIM BARLETTA
 M. Barletta e Cia.

PREFEITURA DA CIDADE DO SALVADOR - OCEPLAN - inventario de loteamentos - esc. 1:5000

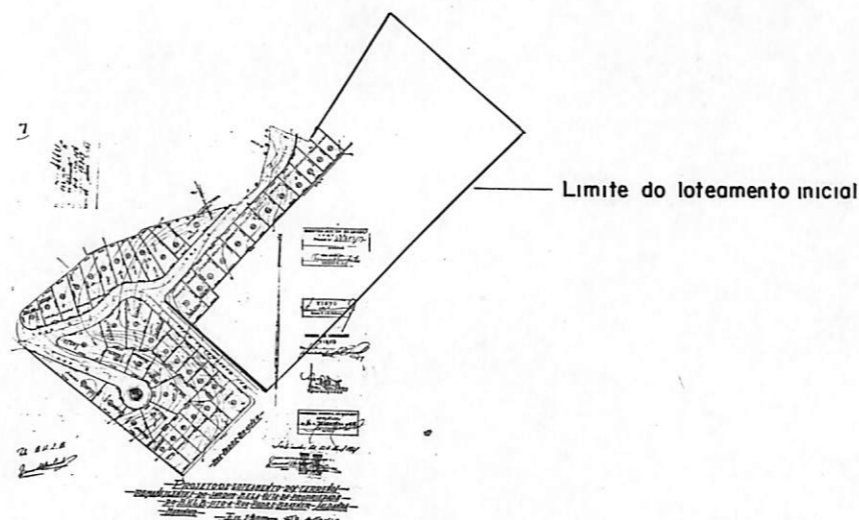
processo nº 34235/52
 decreto nº S/R
 tac S/R

Three empty rectangular boxes stacked vertically.

Three empty rectangular boxes stacked vertically.

Three empty rectangular boxes stacked vertically.


Verde



JARDIM BELA VISTA
 Banco Hipotecário Lar Brasileiro

PREFEITURA DA CIDADE DO SALVADOR - OCEPLAN - inventario de loteamentos - esc. 1:5000

processo nº 17748/52, 34682/57
 decreto nº 1200/53, 1963/58, 1896/58
 tac LV-2, FL-134 e 134 A

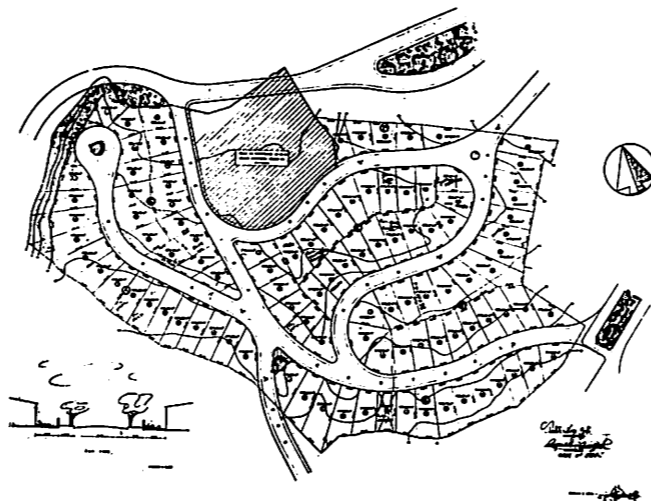
 Verde

 Lote Caucionado
 78

**PROJETO DE LOTEAMENTO
JARDIM BELVEDÈRE**

ÁREA DE PROPRIEDADE DA SRA. TEOLITA NOYA GATTO
SITUADA À PRAÇA TEOGÔNIO RODRIGUES DE FARIAS, 8
SUBDISTRITO DA PERNA — SALVADOR

ESCALA — 1:500



JARDIM BELVEDERE
Teolita Noya Gatto

PREFEITURA DA CIDADE DO SALVADOR - OCEPLAN - inventario de loteamentos - esc. 1:5000

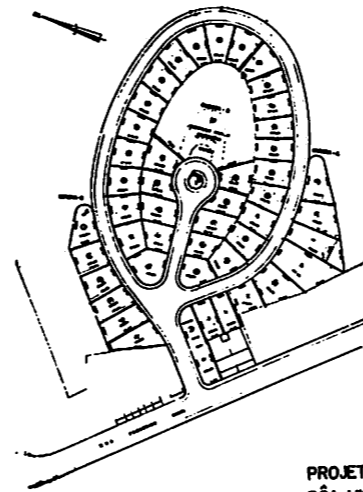
processo nº 32904/58
decreto nº S/R
tac S/R

Three empty rectangular boxes stacked vertically.

Three empty rectangular boxes stacked vertically.

Three empty rectangular boxes stacked vertically.

Verde



PROJETO PARA LOIAMENTO DO JARDIM
BOA VISTA A RUA FREDERICO COSTA
Nº 88, SUB-DISTRITO DE BROTAS, PROPRI-
EDADE DO SNR. DR. FRANCISCO DOS
SANTOS SERRA.
ESC. 1:500

JARDIM BOA VISTA
Francisco dos Santos Serra

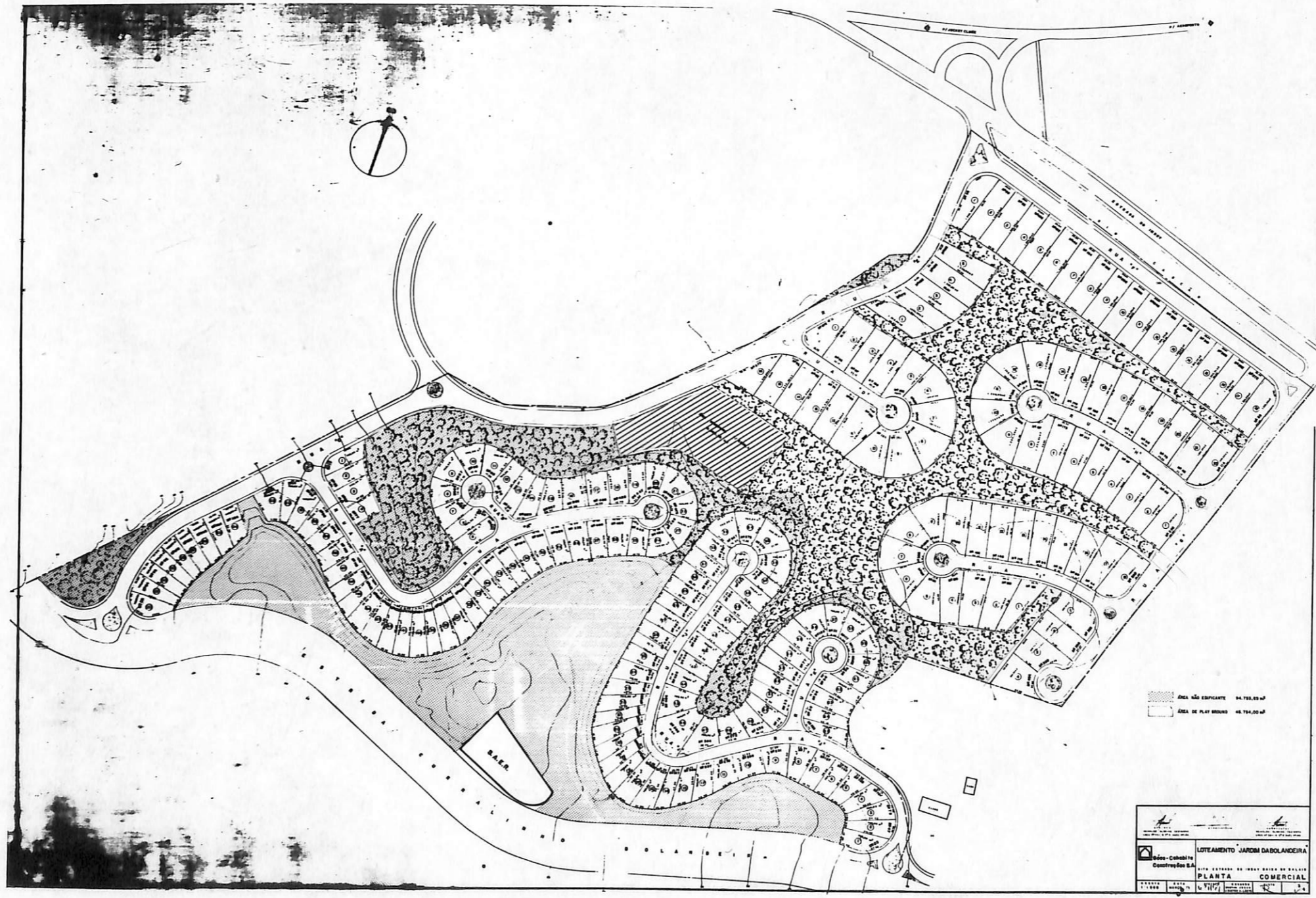
processo nº 5112/47, 39282/57
decreto nº Em ago./47, 2038/59
tac LV-1, FL-92

Three empty rectangular boxes stacked vertically.

Three empty rectangular boxes stacked vertically.

Three empty rectangular boxes stacked vertically.

 Verde

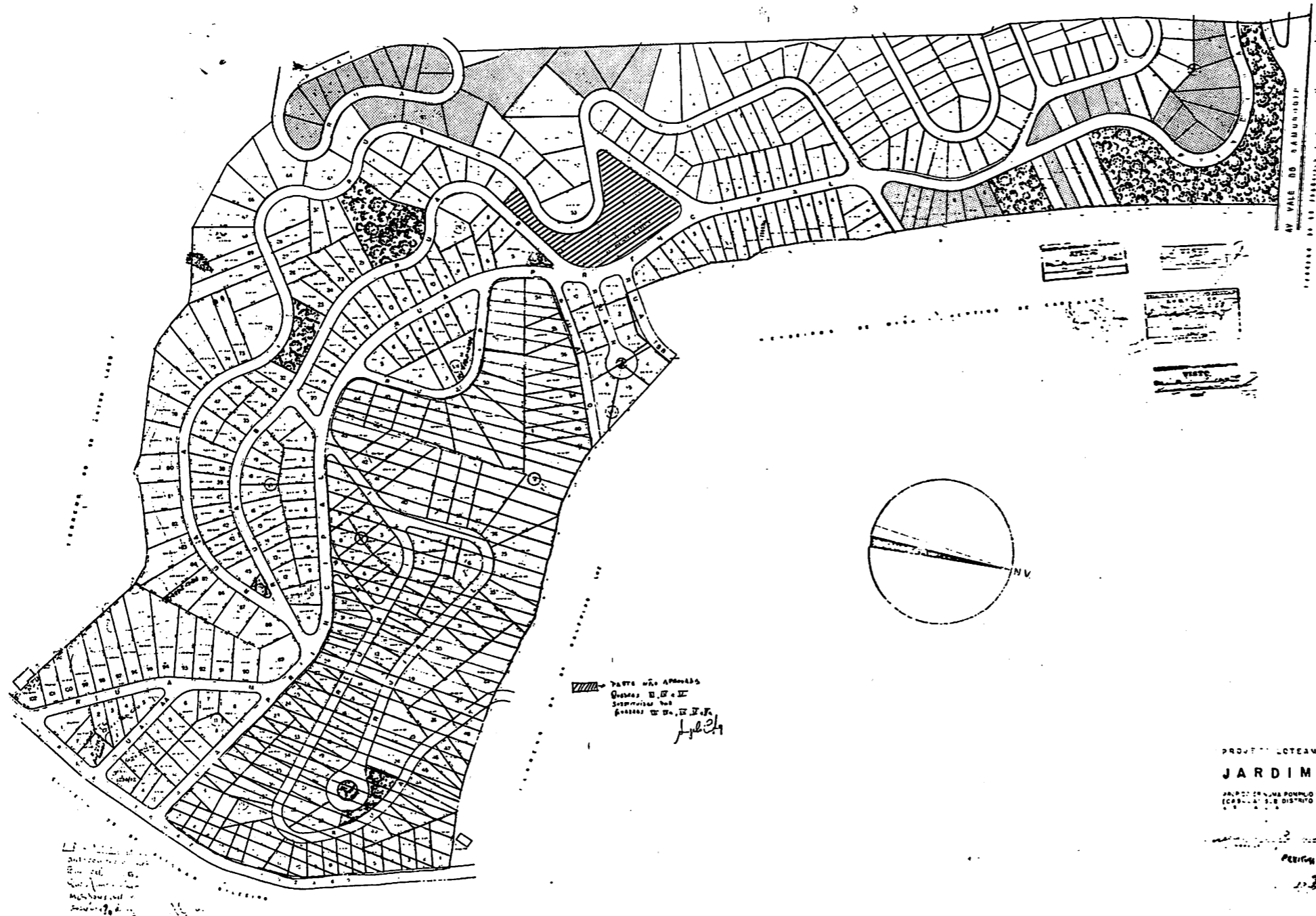


JARDIM DA BOLANDEIRA
 Góes Cohabita Construções S/A

PREFEITURA DA CIDADE DO SALVADOR - OCEPLAN - inventario de loteamentos - esc. 1:5000

processo nº 2279/74
 decreto nº S/R
 tac S/R

	Escola	Verde

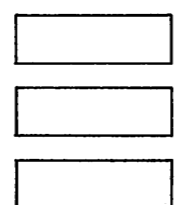



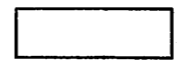

PROJETO LOTEAMENTO
JARDIM BRASILIA
 PROJETO DE LOTEAMENTO DE TERRA DO SENHOR Numa Pompilio Bitencourt
 (Cidade de São Paulo - Distrito de São Antonio - Salvador - Bahia)




JARDIM BRASILIA
 Numa Pompilio Bitencourt
 Planta Parcial

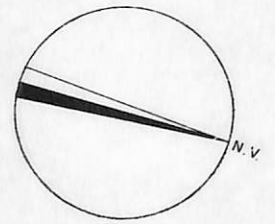
PREFEITURA DA CIDADE DO SALVADOR - OCEPLAN - inventario de loteamentos - esc. 1:5000

processo nº 34695/58, 35782/67
 decreto nº 1921/58
 tac LV-3, FL-2



 Escola



 Verde

 Lotes caucionados: Ia II (Q II)
 45,46,49,57,58,60,61 (Q 12)

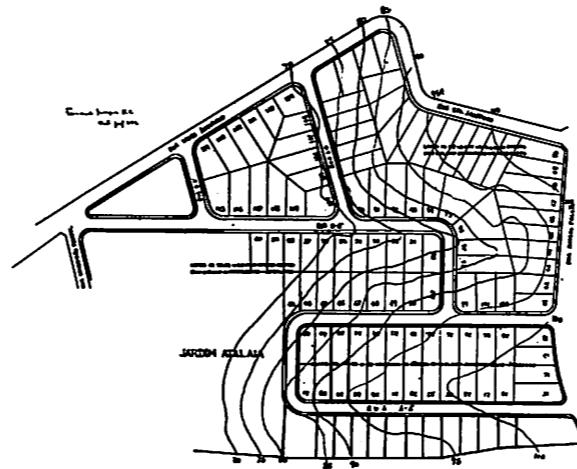


JARDIM BRASILIA
 Numa Pompilio Bitencourt
 Planta Parcial

PREFEITURA DA CIDADE DO SALVADOR - OCEPLAN - inventario de loteamentos - esc. 1:5000

processo nº 34 695/58, 357 82/67	<input type="checkbox"/>	<input type="checkbox"/>	 Verde
decreto nº 1921/58	<input type="checkbox"/>	<input type="checkbox"/>	<input type="checkbox"/>
tac LV-3, FL-2	<input type="checkbox"/>	<input type="checkbox"/>	 Lotes Cauçionados

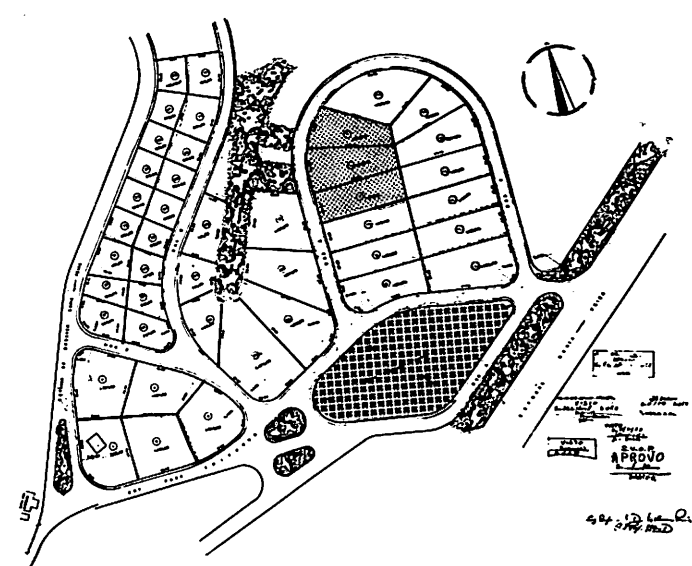
JARDIM DE BROTAS



NOVO TRACADO PARA O LOTEAMENTO
 DOS TERREÇOS QUE COMPÕEM A CHÁ-
 CARA SITA A RUA BARROS FALCÃO
 Nº 39 DE PROPRIEDADE DO ESPÓLIO
 DE GENÉSIO COELHO DOS SANTOS

JARDIM DE BROTAS
 Espólio de Genésio Coelho dos Santos

processo nº 21172/41
 decreto nº Em dez/41
 tac LV-1, FL-69






JARDIM CAMPINAS
 PROJETO PARA LOTEAMENTO DE TERRENO
 PERTENCENTE AOS SRS. ALBERTO DE CASTRO LIMA
 E MANOEL ABILIO DE JESUS, SITO A MARGEM DA
 ESTRADA S A N I A — P E I R A
 ESCALA — 1:5000




Desenho de OPA — Desenho de LTA
 Copia de: *Amorfo Rocha*




JARDIM CAMPINAS
 Alberto de Castro Lima e outros

PREFEITURA DA CIDADE DO SALVADOR - OCEPLAN - inventario de loteamentos - esc. 1:5000

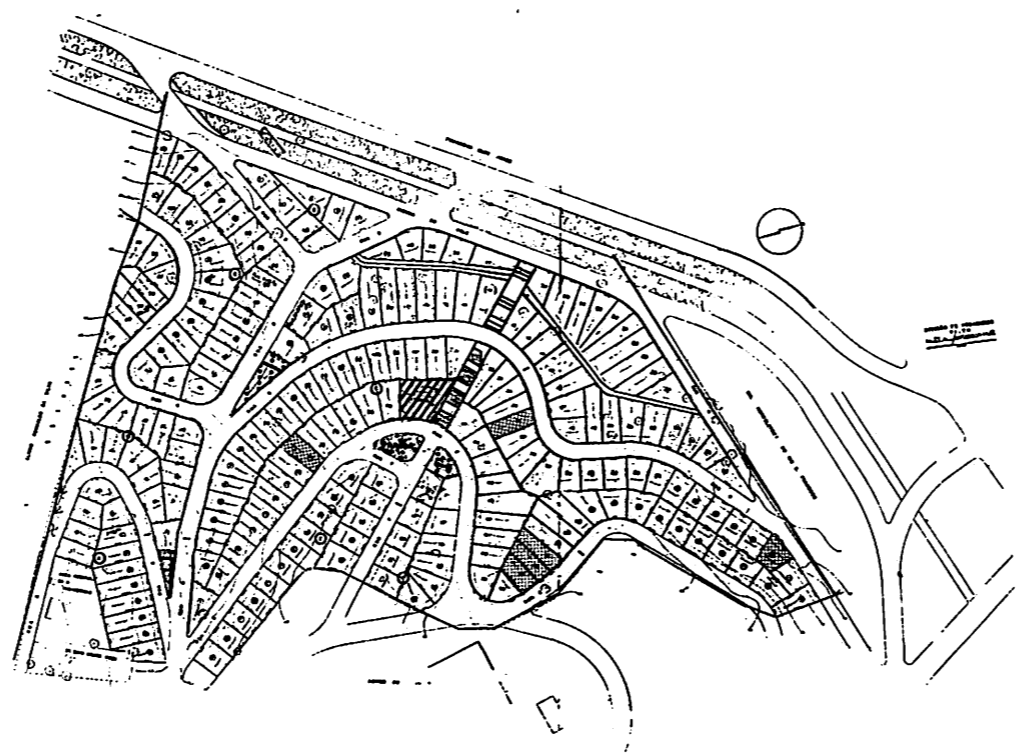
processo nº 8956/49, 950/51, 17190/52
 decreto nº 1296/53
 tac LV-2, FL-138

 Indústria



 Verde

 Lotes Caucionados (12, 14, 16)

PLANTA DO LOTEAMENTO
JARDIM CAIÇARA
 NOS TERRENOS SITUADOS EM CAMPINAS DE BRUNAS
 DE PROPRIEDADE DE D. AMANDA NAVARRO DE ARAÚJO
 E S C A L A 1 : 5 0 0
 Projeto elaborado de acordo com o Plano Diretor da Prefeitura Municipal de Salvador em 1968






MINISTÉRIO DA HABITAÇÃO
APROVADO
 em _____ de _____ de _____




INTERMUNICÍPIO DE ESTADOS UNIDOS
VISTO
 em _____ de _____ de _____

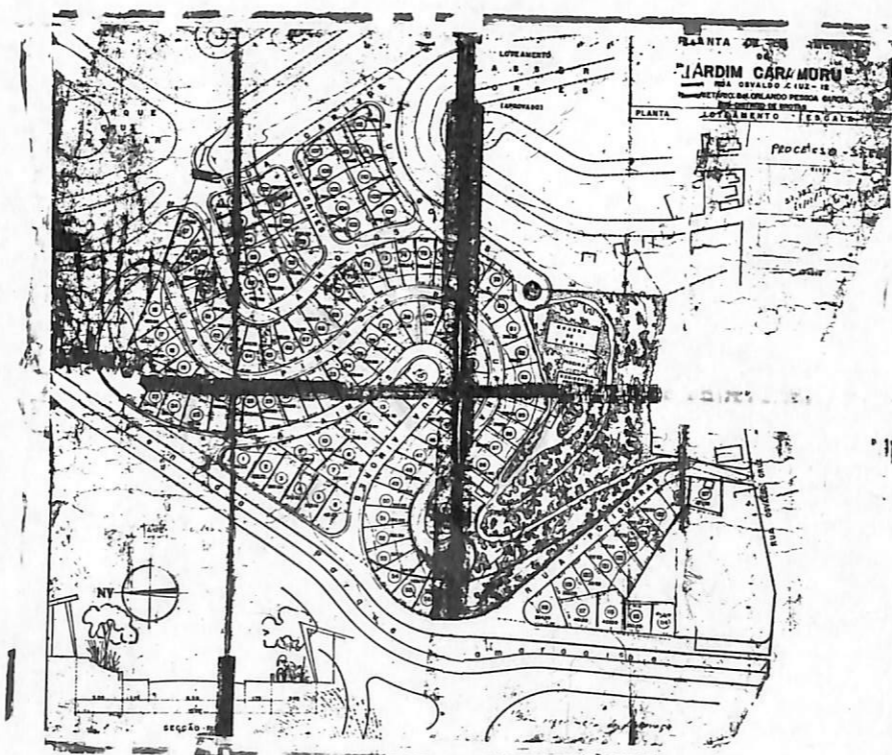
JARDIM CAIÇARA
 Amanda Navarro de Araújo

PREFEITURA DA CIDADE DO SALVADOR - OCEPLAN - inventario de loteamentos - esc. 1:5000

processo nº 30228/58
 decreto nº S/R
 tac D.O. 10/10/69

 Escola

 Abastecimento


 Verde
 Equipamentos Comunitários
 Lotes Caucionados (26, 40, 55, 56, 57, 73 G)

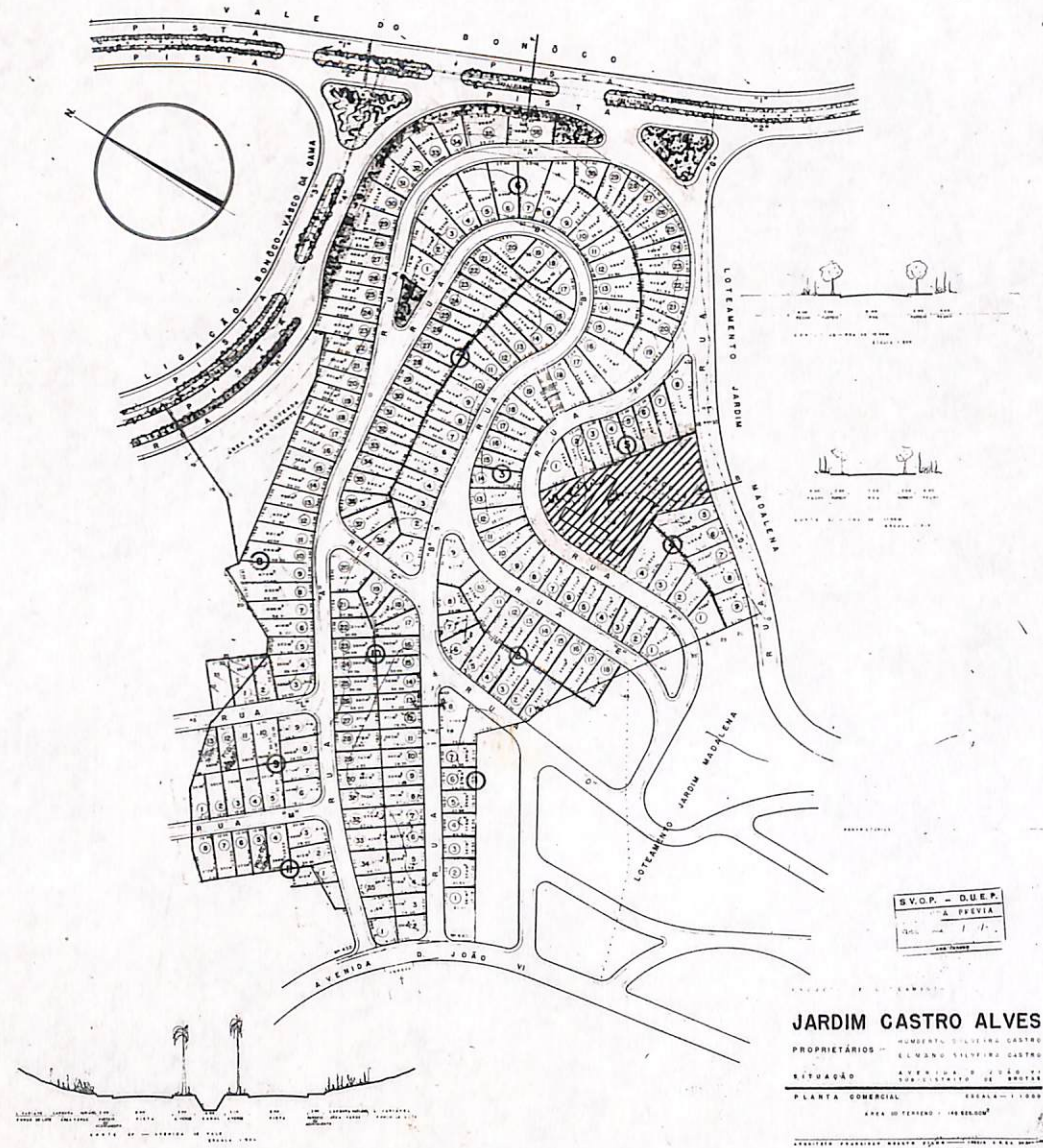


JARDIM CARAMURU
Orlando Pessoa Garcia

PREFEITURA DA CIDADE DO SALVADOR - OCEPLAN - inventario de loteamentos - esc. 1:5000

processo nº 20 280/43, 37855/54
 decreto nº Em 09/12/43
 tac LV-I, FL-88

 Verde



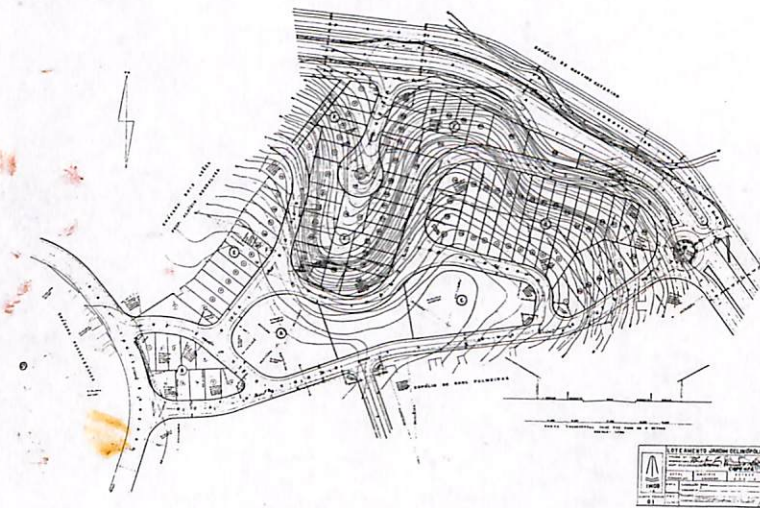
JARDIM CASTRO ALVES
 PROPRIETÁRIOS - HUMBERTO E ELMANO SILVEIRA CASTRO
 SITUADA - AVENIDA S. JUDAS VI - SALVADOR - BAHIA
 PLANTA COMERCIAL - ESCALA - 1:5000
 AREA DO TERRENO - 100.000 M²

JARDIM CASTRO ALVES
 Humberto e Elmano Silveira Castro

processo nº S/R _____
 decreto nº S/R _____
 tac S/R _____

Escola


Verde



JARDIM CELINÓPOLIS
Imob.

PREFEITURA DA CIDADE DO SALVADOR - OCEPLAN - inventario de loteamentos - esc. 1:5000

processo nº	S/R
decreto nº	S/R
tac	S/R

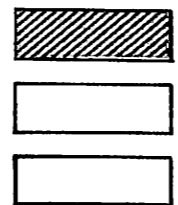
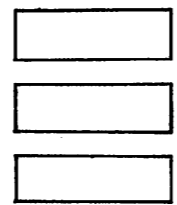
	Verde




JARDIM CRUZEIRO
 Fernando José Américo da Cruz

PREFEITURA DA CIDADE DO SALVADOR - OCEPLAN - inventario de loteamentos - esc. 1:5000

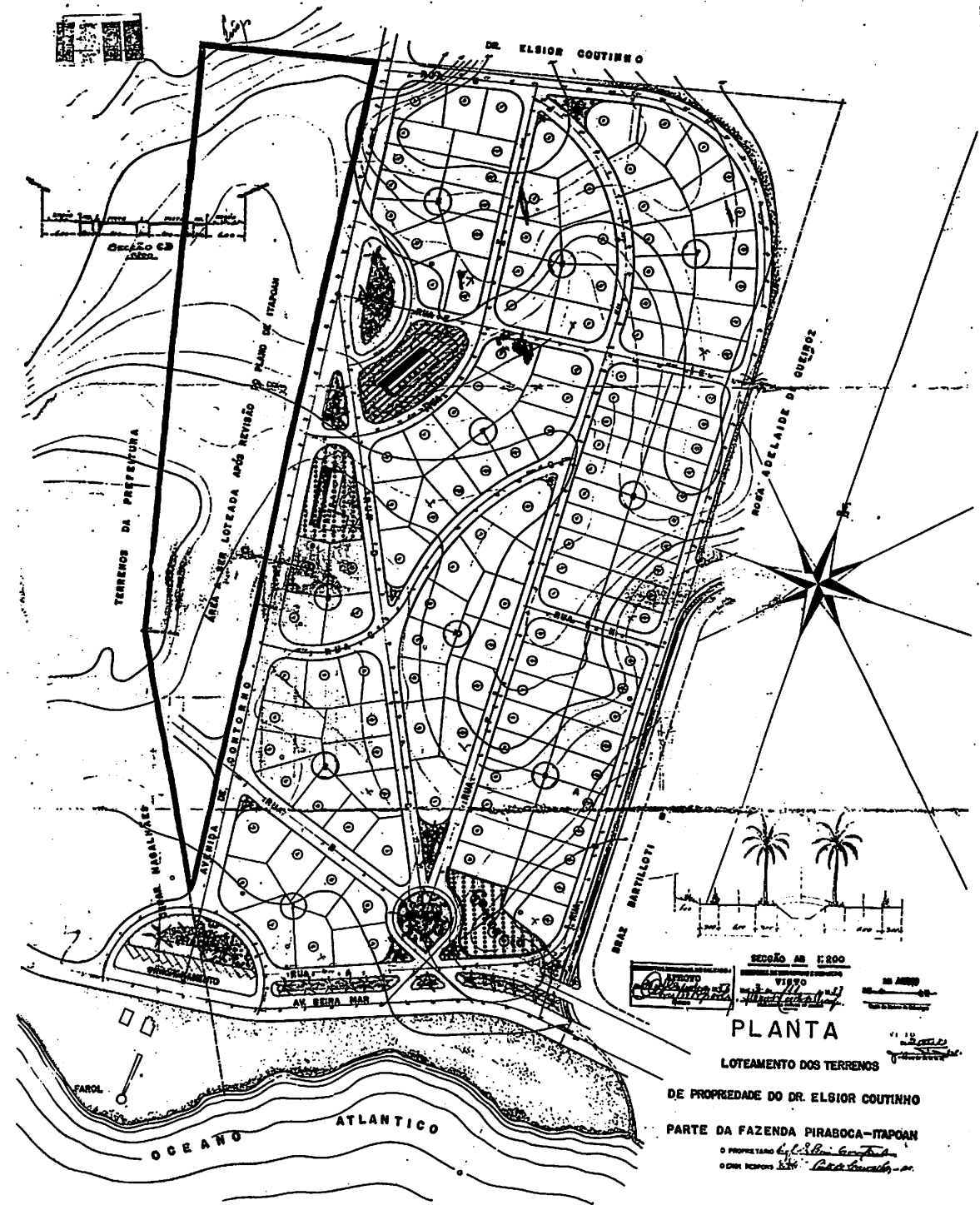
processo nº 8834/41, 11447/45, 14680/52
decreto nº Em set/41, 1894/58
tac LV- I, FL- 68, 82



Escola



Verde



JARDIM ENCANTAMENTO
 Elsior Coutinho
 PLANTA PARCIAL

PREFEITURA DA CIDADE DO SALVADOR - OCEPLAN - inventario de loteamentos - esc. 1:5000

processo nº 35728/52
 decreto nº 1317/54
 tac LV-2, FL-140

